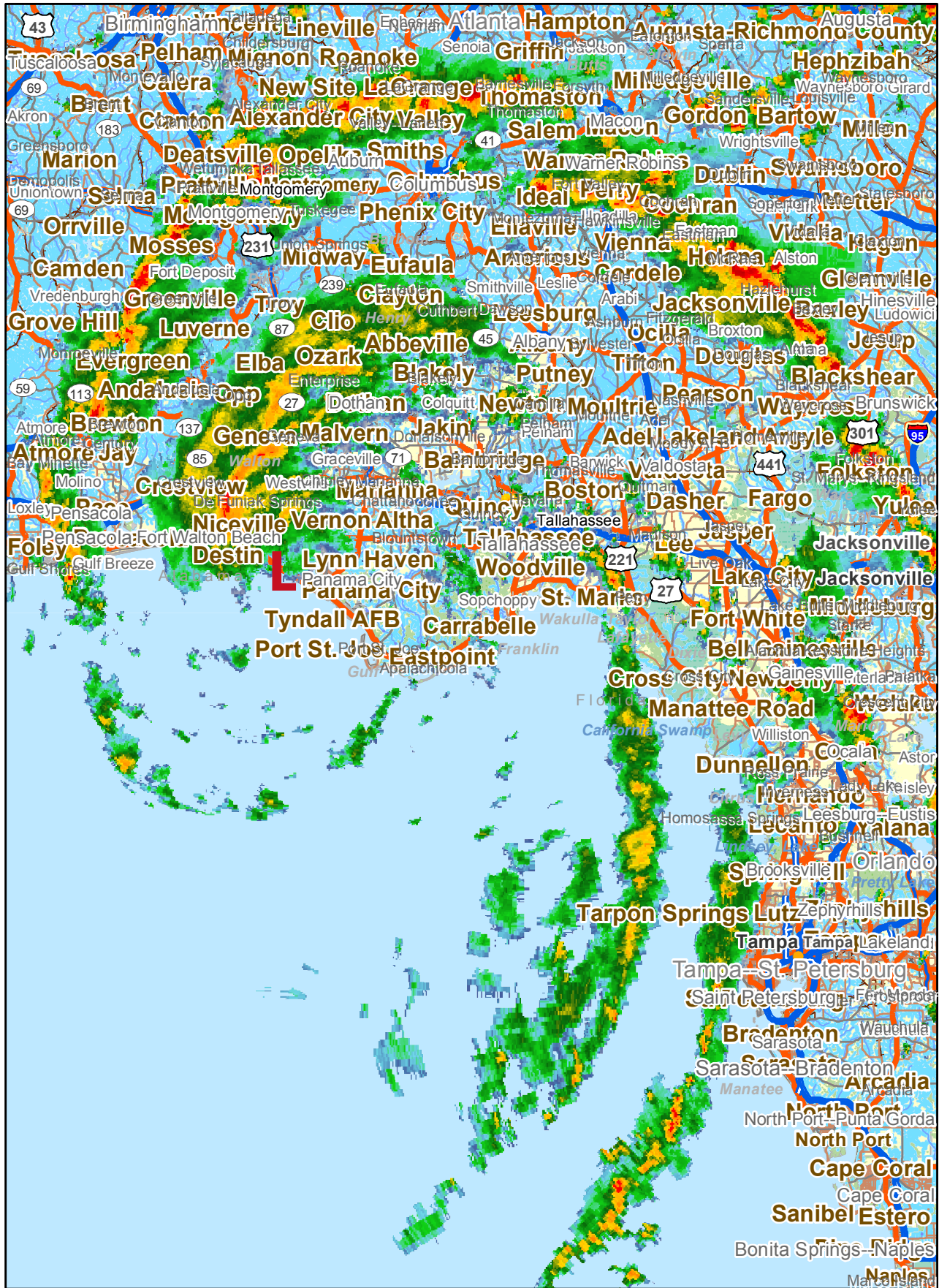




Subtropical Storm Alberto at 3:30 PM CDT May 28, 2018



30 15 0 30 60 90 120
 Miles

40 20 0 40 80 120 160
 Km

This map depicts weather radar observed at 3:30 PM CDT on May 28, 2018. Note the circular, "ring" around the central low.
 - James E. Mitchell, Ph. D.

*Radar from the Iowa Environmental Mesonet, Iowa State Univ.