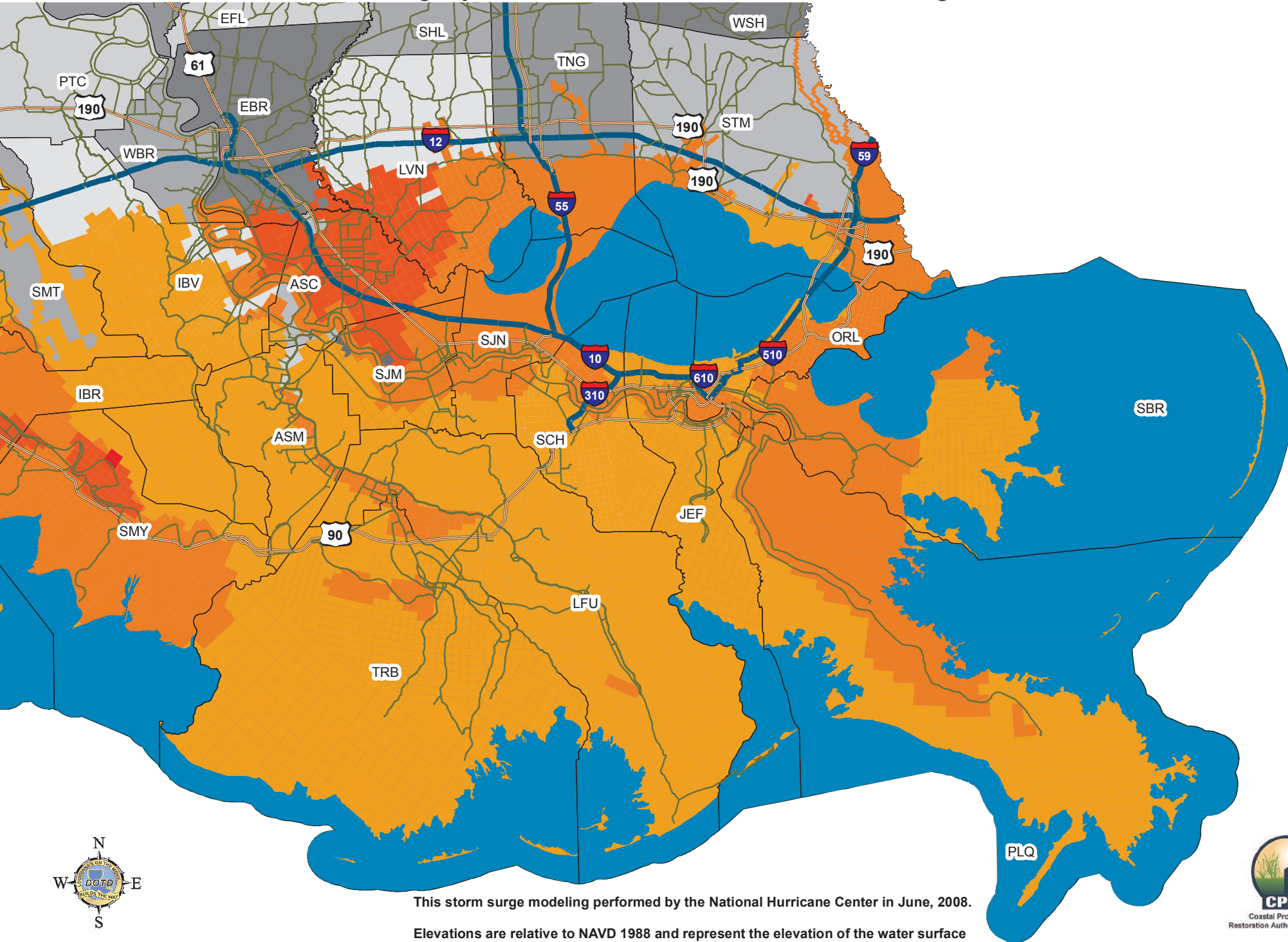





Category 3 Hurricane Maximum Storm Surge - Worse-case Scenario









Legend

Louisiana Hwy System Category

-  Interstate
-  US
-  Louisiana

Category 3 Max. Storm Surge Water Elev. Feet Above MSL

-  Less than 5
-  5 - 10
-  10 - 15
-  15 - 20
-  20 - 25
-  Greater than 25

0 5 10 20 30 Miles
 1 in equals 17 miles



This storm surge modeling performed by the National Hurricane Center in June, 2008.

Elevations are relative to NAVD 1988 and represent the elevation of the water surface in the local area.

