



U.S. DEPARTMENT OF THE INTERIOR  
U. S. GEOLOGICAL SURVEY

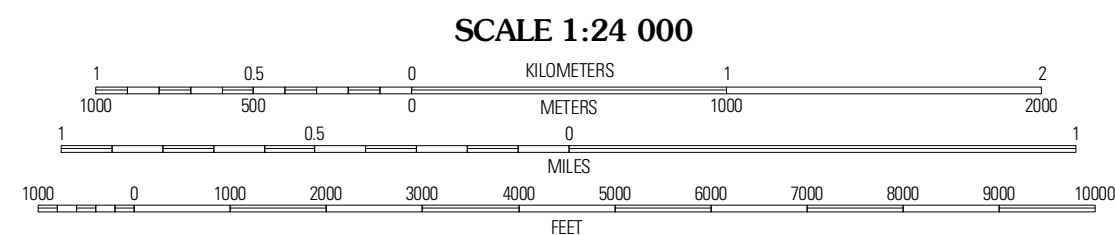
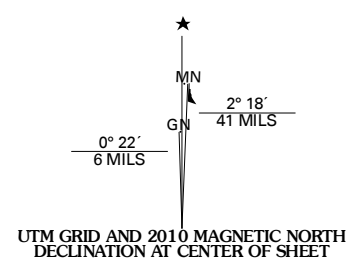


BEECH BAYOU QUADRANGLE  
LOUISIANA-TEXAS  
7.5-MINUTE SERIES



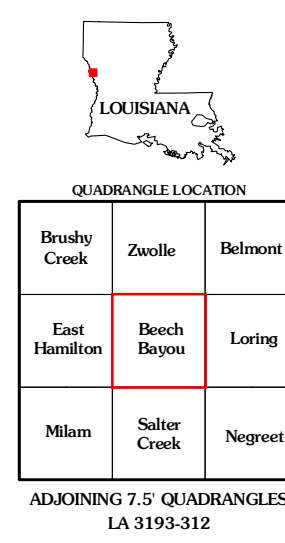
Produced by the United States Geological Survey  
North American Datum of 1983 (NAD83)  
World Geodetic System of 1984 (WGS84). Projection and  
1 000-meter grid; Universal Transverse Mercator, Zone 15R  
10 000-foot ticks; Louisiana Coordinate System of 1983  
(north zone) and Texas Coordinate System of 1983  
(central zone)

Images: NAIP, January 2009  
Roads: US Census Bureau TIGER data with limited USGS updates, 2008  
Roads within US Forest Service Lands: FS Topo Data with limited Forest Service updates, 2009  
Names: GNIS, 2008  
Hydrography: National Hydrography Dataset, 2009  
Contours: National Elevation Dataset, 2003



CONTOUR INTERVAL 10 FEET  
NORTH AMERICAN VERTICAL DATUM OF 1988

This map was produced to conform with version 0.5.10 of the draft USGS Standards for 7.5-Minute Quadrangle Maps. A metadata file associated with this product is draft version 0.5.12



ROAD CLASSIFICATION

Interstate Route	State Route
US Route	Local Road
Ramp	4WD

Interstate Route  
 US Route  
 FS Primary Route  
 FS Passenger Route  
 State Route  
 Local Road  
 4WD  
 FS High Clearance Route

Check with local Forest Service unit for current travel conditions and restrictions.

BEECH BAYOU, LA-TX  
2010