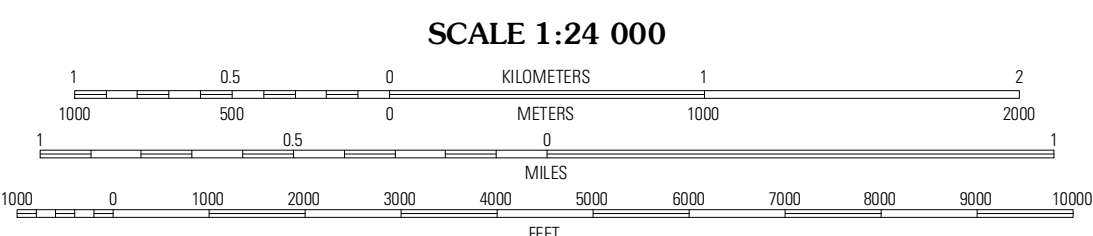



Produced by the United States Geological Survey
North American Datum of 1983 (NAD83)
World Geodetic System of 1984 (WGS84) Projection and
1 000-meter grid: Universal Transverse Mercator, Zone 15S
10 000-foot ticks: Louisiana Coordinate System of 1983
(north zone)

Imagery:..... NAD, May 2010
Roads:..... ©2006-2011 TomTom
Names:..... GNS, 2011
Hydrography:..... National Hydrography Dataset, 2010
Contours:..... National Elevation Dataset, 2011
Boundaries:..... Census, IBWC, IBC, USGS, 1972 - 2010



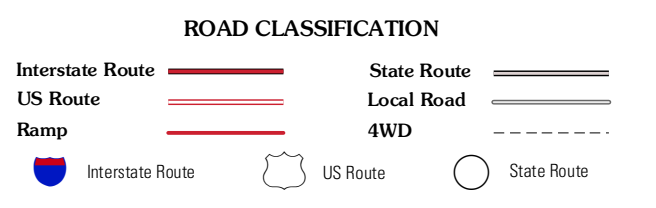
CONTOUR INTERVAL 10 FEET
NORTH AMERICAN VERTICAL DATUM OF 1988

This map was produced to conform with the
National Geospatial Program US Topo Product Standard, 2011.
A metadata file associated with this product is draft version 0.6.1



QUADRANGLE LOCATION

Vernon	Eros	Cadeville
Curr Creek	Chatham	Chatham SE
Weston	Womack	Viken



CHATHAM, LA
2012

ADJOINING 7.5 QUADRANGLES