




U.S. DEPARTMENT OF THE INTERIOR
U. S. GEOLOGICAL SURVEY



POINT CHICOT QUADRANGLE
LOUISIANA
7.5-MINUTE SERIES

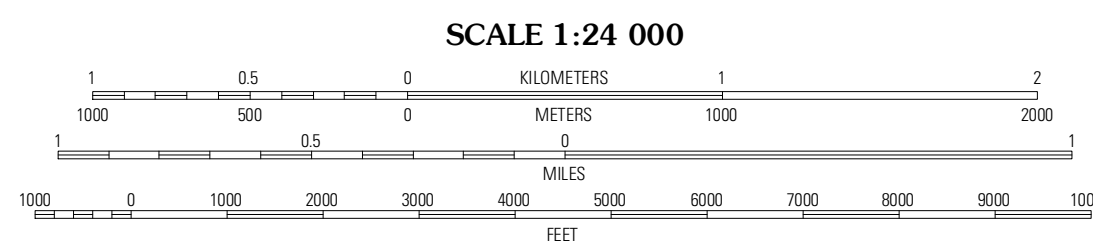



GULF OF MEXICO

ST. BERNARD PARISH
PLAQUEMINES PARISH

Produced by the United States Geological Survey
North American Datum of 1983 (NAD83)
World Geodetic System of 1984 (WGS84). Projection and
1 000-meter grid: Universal Transverse Mercator, Zone 16R
10 000-foot ticks: Louisiana Coordinate System of 1983
(south zone)

Imagery.....NAIP, May 2010
Roads.....©2006-2011 TomTom
Names.....GNIS, 2011
Hydrography.....National Hydrography Dataset, 2010
Contours.....Not Available
Boundaries.....Census, IBWC, IBC, USGS, 1972 - 2010



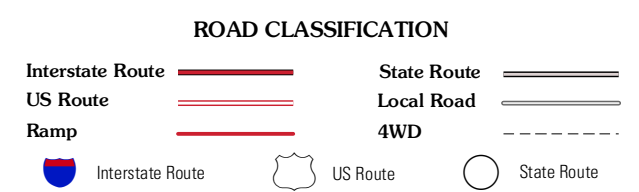
CONTOURS NOT PRESENT BECAUSE AVAILABLE ELEVATION
DATA DO NOT MEET ACCURACY REQUIREMENTS

This map was produced to conform with the
National Geospatial Program US Topo Product Standard, 2011.
A metadata file associated with this product is draft version 0.6.1



QUADRANGLE LOCATION

Lake Elot	Morgan Harbor	Morgan Harbor OE E
Lake Athanasio	Point Chicot	
Lake Athanasio OE S	Point Chicot OE S	



POINT CHICOT, LA
2012

ADJOINING 7.5' QUADRANGLES