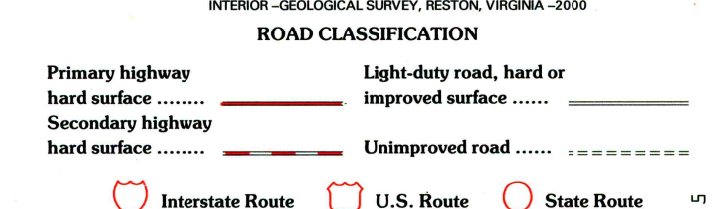
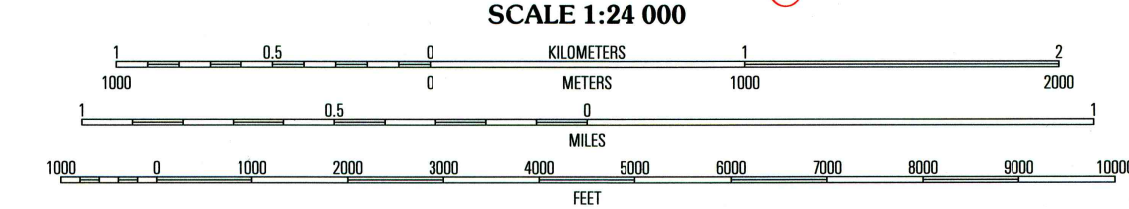



Produced by the United States Geological Survey
Derived from imagery taken 1973 and other sources. Photospectroscopically enhanced imagery taken 1999; no major culture or drainage changes observed. PLSS and survey control current as of 1974. Boundaries, other than corporate, verified 2000.
North American Datum of 1927 (NAD 27). Projection and 10 000-foot ticks: Louisiana coordinate system, south zone (Lambert conformal conic).
1000-meter Universal Transverse Mercator grid, zone 15.
North American Datum of 1983 (NAD 83) is shown by dashed corner ticks. The values of the shift between NAD 27 and NAD 83 for 7.5-minute intersections are obtainable from National Geodetic Survey NADCON software.
All or part of this quadrangle lies within a subsidence area. Benchmarks have been adjusted to 1964 leveling unless otherwise indicated by parenthetical dates.



1	2	3
4	5	6
7	8	

ADJOINING 7.5' QUADRANGLE NAMES

- 1 White Castle
- 2 Carville
- 3 Gonzales
- 4 Lone Star
- 5 Donaldsonville
- 6 Pierre Part
- 7 Napoleonville
- 8 Madewood

THIS MAP COMPLIES WITH NATIONAL MAP ACCURACY STANDARDS
FOR SALE BY U.S. GEOLOGICAL SURVEY, P.O. BOX 25286, DENVER, COLORADO 80225
AND LOUISIANA DEPARTMENT OF TRANSPORTATION AND DEVELOPMENT, BATON ROUGE, LOUISIANA 70804
A FOLDER DESCRIBING TOPOGRAPHIC MAPS AND SYMBOLS IS AVAILABLE ON REQUEST

BELLE ROSE, LA
1999
NIMA 7744 II SE-SERIES V885

