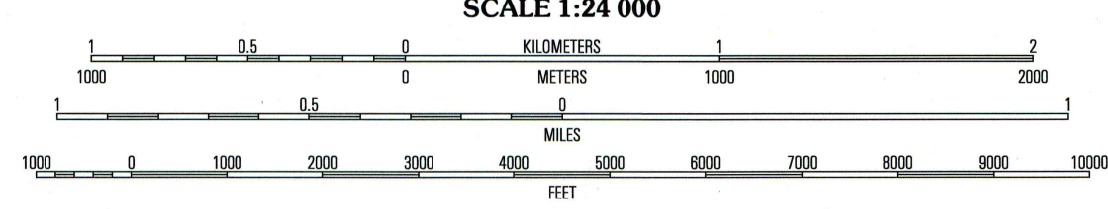
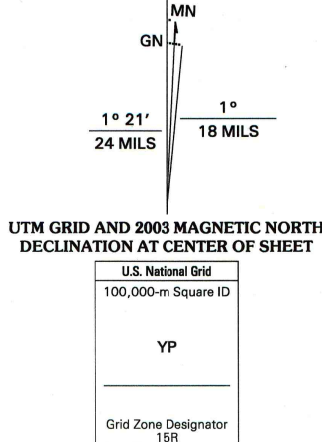


Produced by the United States Geological Survey
Topography compiled 1967. Planimetry derived from imagery taken 1998 and other sources. Public Land Survey System and survey control current as of 1967. Boundaries current as of 2003.
This information is not intended for navigational purposes.
Selected hydrographic data compiled from USC&GS Chart 1269 (1967)
North American Datum of 1983 (NAD 83). Projection and 1000-meter grid: Universal Transverse Mercator, zone 15R
10 000-foot ticks: Louisiana Coordinate System of 1983 (south) zone
North American Datum of 1927 (NAD 27) is shown by dashed corner ticks. The values of the shift between NAD 83 and NAD 27 for 7.5-minute intersections are obtainable from National Geodetic Survey NADCON software
There may be private landholdings within the boundaries of the National or State reservations shown on this map
This quadrangle covers a subsidence area
Houses of worship, schools, and other labeled buildings verified 1967




ALL ELEVATIONS BETWEEN ZERO AND 5 FEET DATUM
NATIONAL GEODETIC VERTICAL DATUM OF 1929
DEPTH CURVES AND SOUNDINGS IN FEET-DATUM IS MEAN LOWER LOW WATER
THE RELATIONSHIP BETWEEN THE TWO DATUMS IS VARIABLE
THE MEAN RANGE OF TIDE IS APPROXIMATELY .25 FEET
TO CONVERT FROM FEET TO METERS, MULTIPLY BY 0.3048
THIS MAP COMPLIES WITH NATIONAL MAP ACCURACY STANDARDS
FOR SALE BY U.S. GEOLOGICAL SURVEY, P.O. BOX 25286, DENVER, COLORADO 80225
AND LOUISIANA DEPARTMENT OF TRANSPORTATION AND DEVELOPMENT, BATON ROUGE, LOUISIANA 70804
A FOLDER DESCRIBING TOPOGRAPHIC MAPS AND SYMBOLS IS AVAILABLE ON REQUEST



QUADRANGLE LOCATION

1	2	3
4	5	6
7	8	

1 Manchac
2 Ponchartraine SE
3 Covington SW
4 Raddock
5
6 Laplace
7 La Branche
8 Indian Beach



BONNETT CARRE NE, LA
1998
NIMA 7944 III NE-SERIES V885

