UNITED STATES
DEPARTMENT OF THE INTERIOR
GEOLOGICAL SURVEY

FORKED ISLAND NW QUADRANGLE
LOUISIANA–VERMILION PARISH
7.5 MINUTE SERIES ORTHOPHOTOMAP (TOPOGRAPHIC)
NW/4 FORKED ISLAND 15′ QUADRANGLE


7444 II (JENNINGS) 1:62 500
7544 III (CROWLEY 1:62 500)
7544 III (CROWLEY) 1:62 500
92°30′
30°00′
⁵49⁰⁰⁰ᵐE
⁵50
⁵51
⁵52
27′30″
⁵53
⁵55
R 1 W
⁵56
25′
0.5 MI. TO LA. 14
⁵57
1 660 000 FEET
R 1 E
⁵58
⁵59
⁵60
92°22′30″
30°00′
³³18⁰⁰⁰ᵐN
³³17
³³16
³³15
57′30″
³³14
³³11
³³10
55′
³³09
³³08
450 000 FEET
³³07
³³06
³³05
³³18
³³17
480 000 FEET
³³16
³³15
57′30″
³³14
T 12 S
T 13 S
6 MI. TO LA. 35
(KAPLAN SOUTH) 7543 IV NE
³³11
³³10
55′
³³09
³³08
³³07
³³06⁰⁰⁰ᵐN
0.7 MI. TO LA. 91
7443 I NE (LATANIER BAYOU)
T 12 S
T 13 S
29°52′30″
92°30′
⁵49
⁵50
⁵51
1 640 000 FEET
⁵52
27′30″
⁵53
(JACKS POINT ISLAND) 7543 IV SW
⁵55
⁵56
25′
R1W
R1E
⁵58
INTERIOR—GEOLOGICAL SURVEY, RESTON, VIRGINIA—1980
⁵60⁰⁰⁰ᵐE
29°52′30″
92°22′30″
(LAKE LE BLEU) 7443 I SE
(FORKED ISLAND) 7543 IV SE
GAS FIELD
WARREN CANAL
SPENCER CANAL
BR 7
BR 9
BR 8
BR 6
BR 5
Well
Sonnier Landing Field
Flume
Siphon
Sue Siphon
Marceaux Cem
MERIDIAN
LOUISIANA
PIPELINE
KAPLAN CANAL
Cem
St Davids Ch
Broussard Cem
3093
335
Gas Well
Pumping Station
Gas Wells
SEA LEVEL
ROBINS CANAL
SLEDGE CANAL
Oil Well
Oil Wells
Drill Hole
INTRACOASTAL WATERWAY
Mile 180
Warren 2
Ferry
Pine Island
13
14
15
16
17
18
19
20
21
22
23
24
25
26
27
28
29
30
31
32
33
35
36
1
2
3

Mapped, edited, and published by the Geological Survey

Control by USGS and NOS/NOAA

Orthophotomap prepared from high-altitude aerial photograph taken November 13, 1974. Topography by planetable surveys 1977
Supersedes Schooner Bayou NW planimetric map dated 1932
Map edited 1979

Projection and 10,000-foot grid ticks: Louisiana coordinate system, south zone (Lambert conformal conic)
1000-meter Universal Transverse Mercator grid, zone 15
1927 North American datum
To place on the predicted North American Datum 1983 move the projection lines 19 meters south and 14 meters east as shown by dashed corner ticks

All or part of this quadrangle lies within a subsidence area
Where omitted, land lines have not been established or are not shown because of insufficient data
Dotted land lines established by private survey

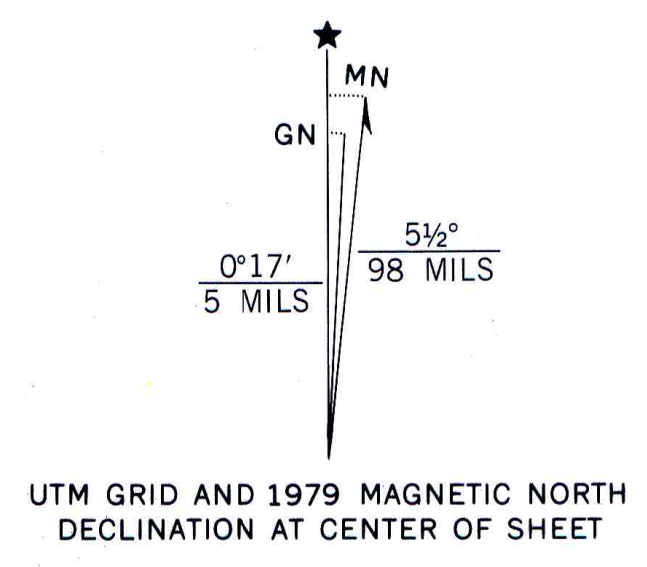
MN
GN
0°17′
5 MILS
5½°
98 MILS

UTM GRID AND 1979 MAGNETIC NORTH DECLINATION AT CENTER OF SHEET

SCALE 1:24 000

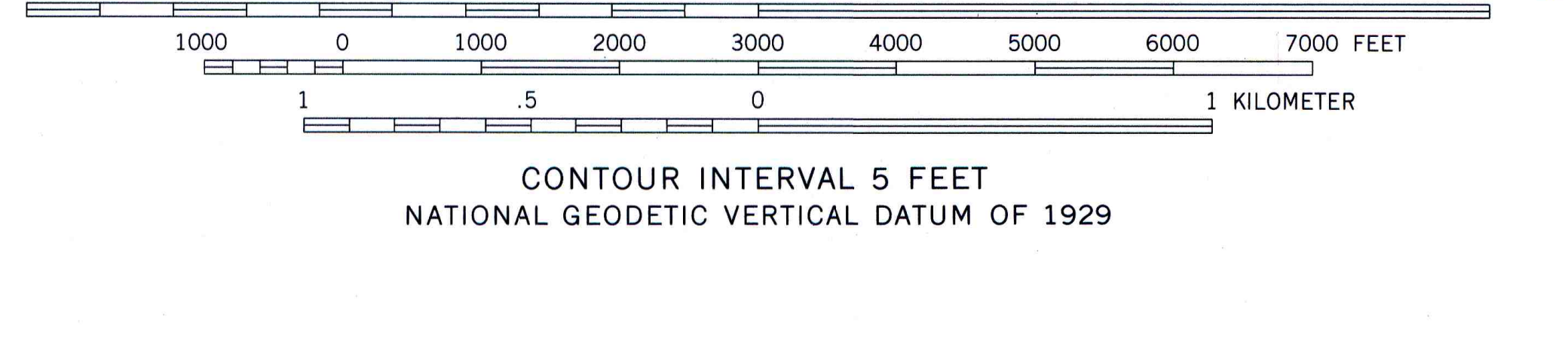
1
½
0
1 MILE
1000
0
1000
2000
3000
4000
5000
6000
7000 FEET
1
.5
0
1 KILOMETER

CONTOUR INTERVAL 5 FEET
NATIONAL GEODETIC VERTICAL DATUM OF 1929

THIS MAP COMPLIES WITH NATIONAL MAP ACCURACY STANDARDS
FOR SALE BY U. S. GEOLOGICAL SURVEY, DENVER, COLORADO 80225, OR RESTON, VIRGINIA 22092
AND STATE OF LOUISIANA, DEPARTMENT OF PUBLIC WORKS, BATON ROUGE, LOUISIANA 70804
A FOLDER DESCRIBING TOPOGRAPHIC MAPS AND SYMBOLS IS AVAILABLE ON REQUEST

QUADRANGLE LOCATION

ROAD CLASSIFICATION

Primary highway, hard surface	▬	Light-duty road, hard or improved surface	═
Secondary highway, hard surface	▬	Unimproved road	╌

○ Interstate Route ○ U. S. Route ○ State Route

FORKED ISLAND NW, LA.
NW/4 FORKED ISLAND 15′ QUADRANGLE
N2952.5–W9222.5/7.5

1979

DMA 7543 IV NW–SERIES V8850