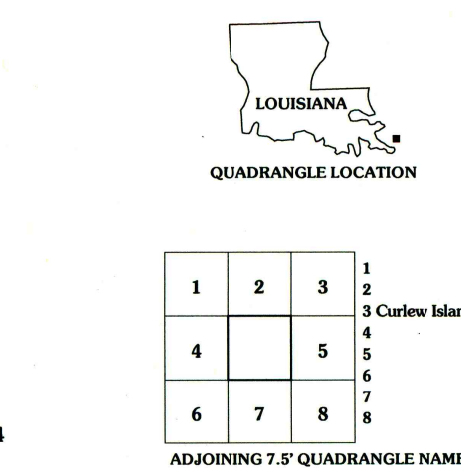
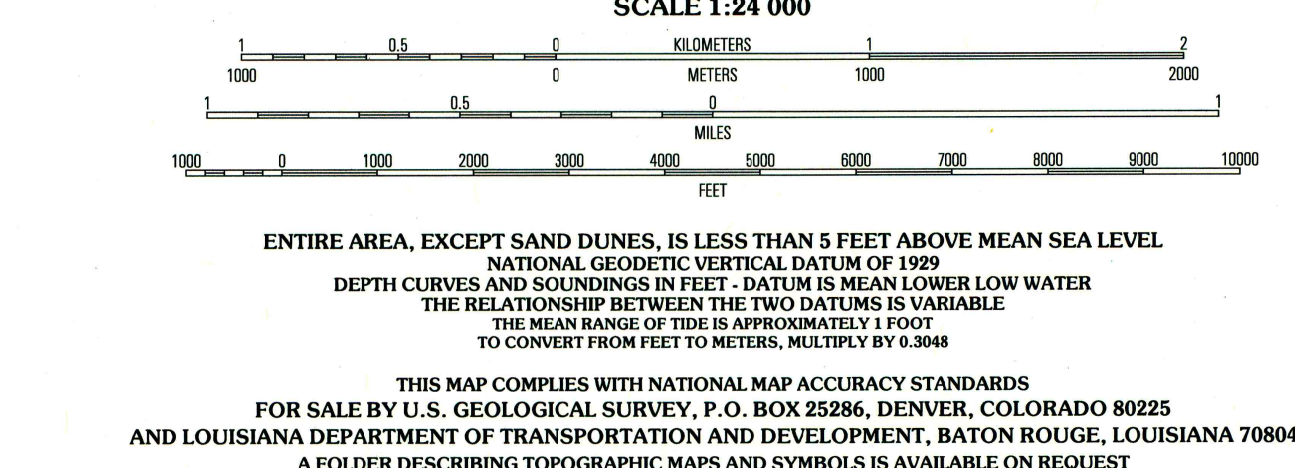
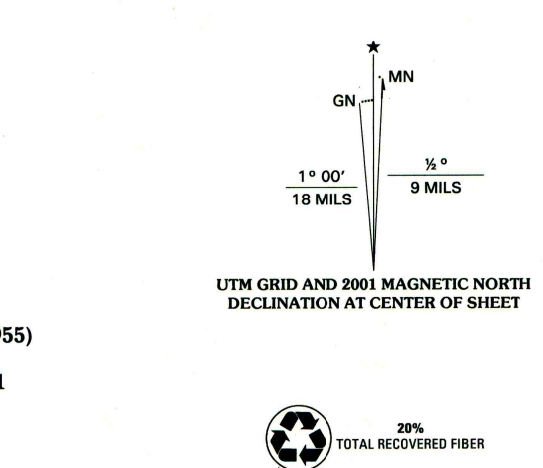


Produced by the United States Geological Survey in cooperation with Louisiana Department of Transportation and Development. Topography compiled 1950. Planimetry derived from imagery taken 1998 and other sources. Public Land Survey System and survey control current as of 1951. Boundaries current as of 2001. North American Datum of 1983 (NAD 83). Projection and 1:000-meter grid: Universal Transverse Mercator, zone 16 10 000-foot ticks: Louisiana Coordinate System of 1983 (south zone). North American Datum of 1927 (NAD 27) is shown by dashed corner ticks. The values of the shift between NAD 83 and NAD 27 for 7.5-minute intersections are obtainable from National Geodetic Survey NADCON software. Selected hydrographic data compiled from USCGS chart 1270 (1955). This information is not intended for navigational purposes. Houses of worship, schools, and other labeled buildings verified 1951. This quadrangle covers a subsidence area.



ROAD CLASSIFICATION

- Primary highway (solid line)
- Light-duty road, hard or improved surface (dashed line)
- Secondary highway (dotted line)
- Unimproved road (dashed line)
- Interstate Route (thick red line)
- U.S. Route (red line)
- State Route (red line)

GRAND GOSIER ISLANDS, LA 1998

NIMA 3143 II NE-SERIES V885

ADJOINING 7.5' QUADRANGLE NAMES LA 237D

ISBN 0-607-96254-2 9 780607 962543