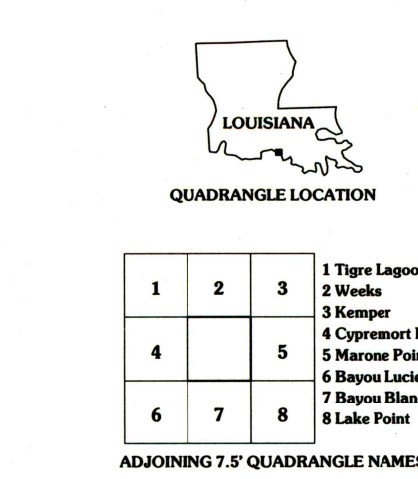
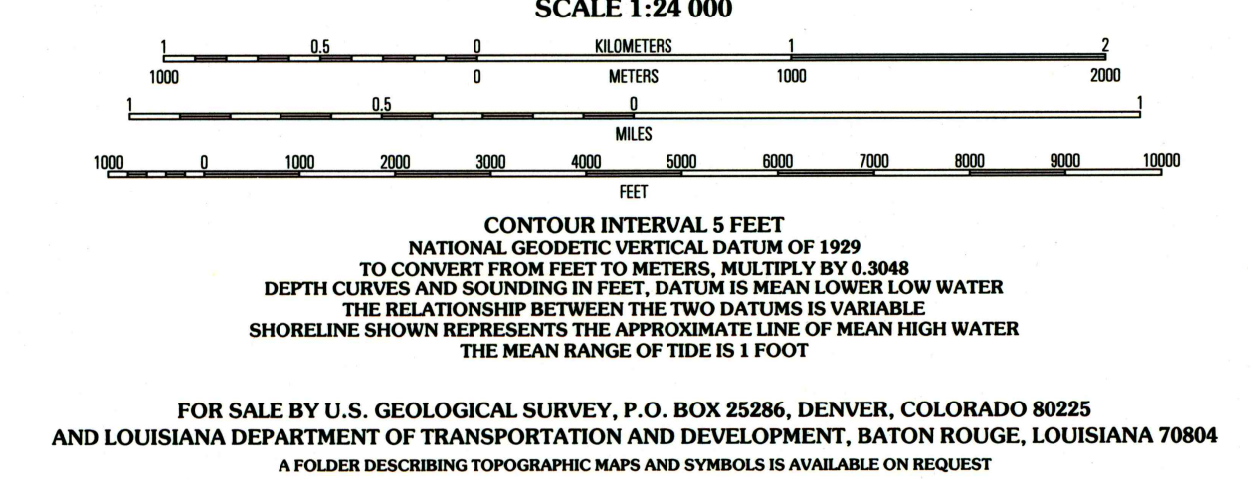
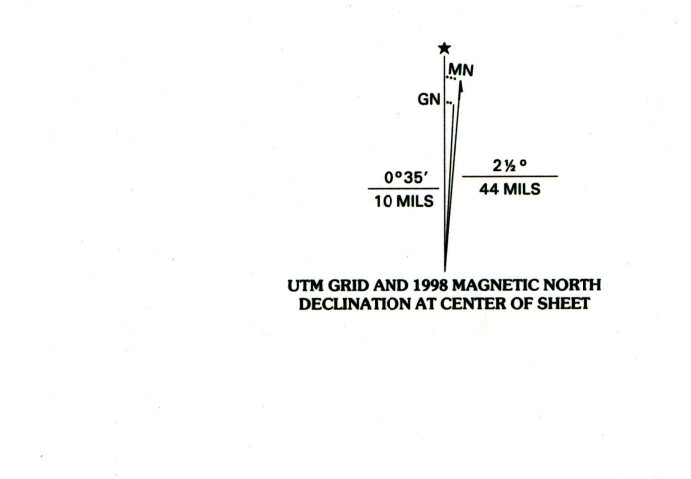


Produced by the United States Geological Survey
Topography compiled 1949. Planimetry derived from imagery taken 1994. Public Land Survey System and survey control current as of 1968.
Selected hydrographic data compiled from NOS Charts 1276 (1967) and 1277 (1966). This information is not intended for navigational purposes.
North American Datum of 1983 (NAD 83). Projection and 1 000-meter grid: Universal Transverse Mercator, zone 15 10 000-foot ticks: Louisiana Coordinate System of 1983 (south zone).
North American Datum of 1927 (NAD 27) is shown by dashed corner ticks. The values of the shift between NAD 83 and NAD 27 for 7.5-minute intersections are obtainable from National Geodetic Survey NADCON software.
There may be private inholdings within the boundaries of the National or State reservations shown on this map.
Where omitted, land lines have not been established or are not shown because of insufficient data.
This quadrangle covers a subsidence area.



ROAD CLASSIFICATION

Primary highway hard surface	Light-duty road, hard or improved surface
Secondary highway hard surface	Unimproved road
Interstate Route	U.S. Route
	State Route

ADJOINING 7.5' QUADRANGLE NAMES

1	2	3
4	5	6
7	8	

1 Tigre Lagoon
2 Wacha
3 Kemper
4 Cypress Point
5 Marone Point
6 Bayou Larcien
7 Bayou Blanc
8 Lake Point

HAMMOCK LAKE, LA
1994
NIMA 7643 III NE-SERIES 9885

ISBN 0-607-86075-7
9 780607 860757