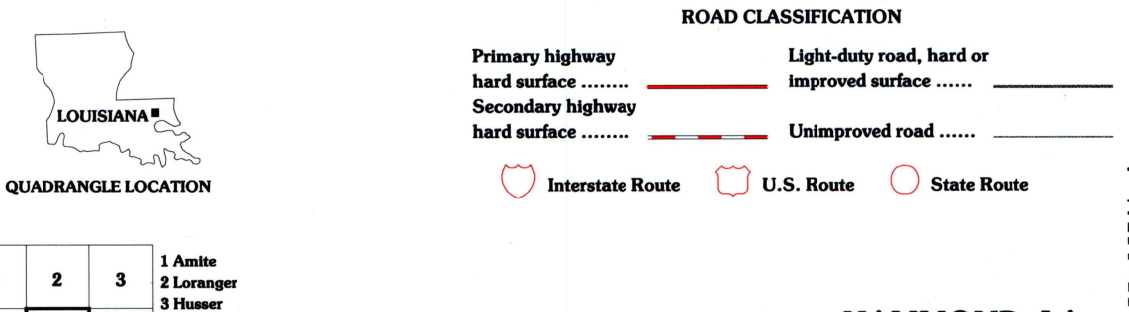
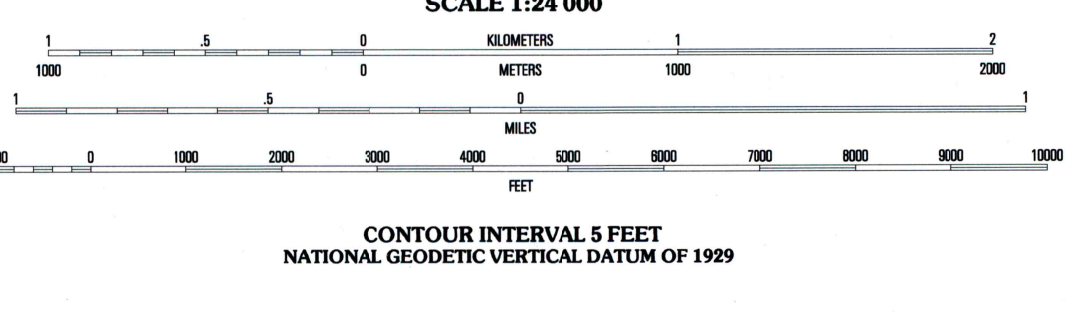
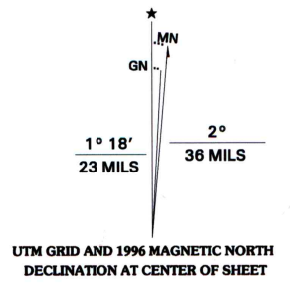


Produced by the United States Geological Survey in cooperation with State of Louisiana agencies
 Compiled by photogrammetric methods from imagery dated 1973
 Field checked 1974. Revised from imagery dated 1994.
 PLS and survey control current as of 1974. Map edited 1996
 Contours not revised
 North American Datum of 1983 (NAD 83). Projection and blue 1000-meter ticks: Universal Transverse Mercator, zone 15
 10 000-foot ticks: Louisiana Coordinate System of 1983 (south zone)
 North American Datum of 1927 (NAD 27) is shown by dashed corner ticks. The values of the shift between NAD 83 and NAD 27 for 7.5-minute intersections are obtainable from National Geodetic Survey NADCON software



QUADRANGLE LOCATION

1	2	3	1 Amite
			2 Lonerger
			3 Houma
4	5	6	4 Albany
			5 Robert
			6 Springfield
			7 Pochatola
6	7	8	8 Pochatola NE

THIS MAP COMPLIES WITH NATIONAL MAP ACCURACY STANDARDS
 FOR SALE BY U.S. GEOLOGICAL SURVEY, DENVER, COLORADO 80225, OR RESTON, VIRGINIA 22092
 AND LOUISIANA DEPARTMENT OF TRANSPORTATION AND DEVELOPMENT, BATON ROUGE, LOUISIANA 70804
 A FOLDER DESCRIBING TOPOGRAPHIC MAPS AND SYMBOLS IS AVAILABLE ON REQUEST

HAMMOND, LA
 30090-E4-TF-024
 1994
 DMA 7945 III SW-SERIES V885

