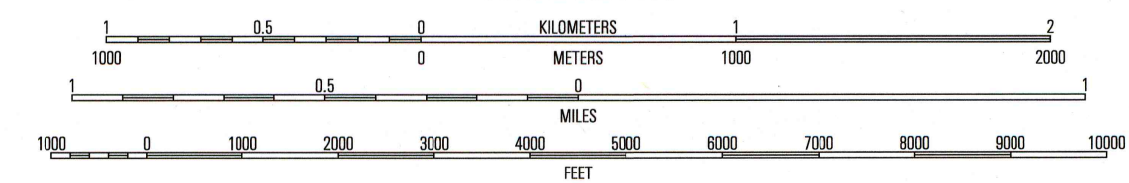
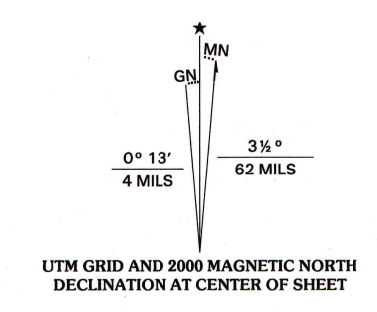
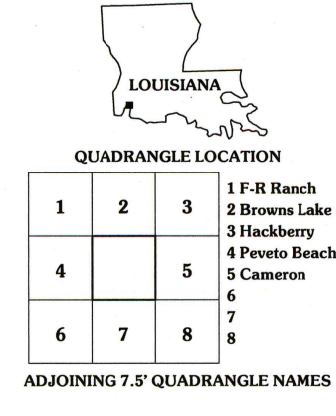


Produced by the United States Geological Survey in cooperation with the Louisiana Department of Transportation and Development. Topography compiled 1980. Planimetry derived from imagery taken 1988 and other sources. Public Land Survey System and survey control current as of 1980. Selected hydrographic data compiled from NOS Chart 11341 (1980). This information is not intended for navigational purposes. North American Datum of 1983 (NAD 83). Projection and 1000-meter grid: Universal Transverse Mercator, zone 15. 10 000-foot ticks: Louisiana Coordinate System of 1983 (south zone). North American Datum of 1927 (NAD 27) is shown by dashed corner ticks. The values of the shift between NAD 83 and NAD 27 for 7.5-minute intersections are obtainable from National Geodetic Survey NADCON software. This quadrangle covers a subsidence area. Where omitted, land lines have not been established or are not shown because of insufficient data. There may be private inholdings within the boundaries of the National or State reservations shown on this map. Landmark buildings verified 1980.



CONTOUR INTERVAL 5 FEET NATIONAL GEODETIC VERTICAL DATUM OF 1929 TO CONVERT FROM FEET TO METERS, MULTIPLY BY 0.3048 DEPTH CURVES AND SOUNDINGS IN FEET-DATUM IS MEAN LOWER LOW WATER THE RELATIONSHIP BETWEEN THE TWO DATUMS IS VARIABLE THE MEAN RANGE OF TIDE IS APPROXIMATELY 1.5 FEET

THIS MAP COMPLIES WITH NATIONAL MAP ACCURACY STANDARDS FOR SALE BY U.S. GEOLOGICAL SURVEY, P.O. BOX 25286, DENVER, COLORADO 80225 AND LOUISIANA DEPARTMENT OF TRANSPORTATION AND DEVELOPMENT, BATON ROUGE, LOUISIANA 70804 A FOLDER DESCRIBING TOPOGRAPHIC MAPS AND SYMBOLS IS AVAILABLE ON REQUEST



ROAD CLASSIFICATION Primary highway (solid line), Secondary highway (dashed line), hard surface (dotted line), Unimproved road (dashed line), Light-duty road, hard or improved surface (solid line), Interstate Route (thick red line), U.S. Route (red line with shield), State Route (red line with circle)

HOLLY BEACH, LA 1998 NIMA 7343 IV SW-SERIES V885

