UNITED STATES
DEPARTMENT OF THE INTERIOR
GEOLOGICAL SURVEY

# JOHNSONS BAYOU QUADRANGLE
LOUISIANA–CAMERON PARISH
7.5 MINUTE SERIES ORTHOPHOTOMAP (TOPOGRAPHIC)
SW/4 JOHNSONS BAYOU 15′ QUADRANGLE


7243 IV NE (WEST OF GREENS BAYOU)
7243 I NE (F-R RANCH)
7243 I NW (GREENS BAYOU)
7243 IV SE (WEST OF JOHNSONS BAYOU)
(PEVETO BEACH) 7243 I SE
(TEXAS POINT) 7243 III NE
(SMITH BAYOU) 7243 II NW
93°45′
29°52′30″
93°37′30″
29°45′
42′30″
40′
50′
47′30″
⁴28⁰⁰⁰mE
⁴29
⁴30
⁴31
⁴32
⁴33
⁴34
⁴35
⁴36
⁴37
⁴39
⁴39⁰⁰⁰mE
1 270 000 FEET
1 240 000 FEET
³³04⁰⁰⁰mN
³³03
³³02
³³01
³³00
³²99
³²97
³²96
³²95
³²94
³²92⁰⁰⁰mN
440 000 FEET
410 000 FEET
T 15 S
T 14 S R 14 W
T 14 S R 13 W
R 14 W R 13 W
SABINE NATIONAL WILDLIFE REFUGE
DEEP BAYOU CANAL
SUTTON CANAL
BURTON CANAL
PIPELINES
PIPELINE
Double Island
Double Island Gully
Gully
Hog Gully
Dreary I
Deep Bayou
Tee
STARKS SOUTH CANAL
BURTON OIL FIELD
CAMERON MEADOWS OIL AND GAS FIELD
Junius Ridge
Old North Bayou
MAGNOLIA VACUUM CANAL
Radio Tower
Deep 2
Smith Ridge Cem
Peveto Cem
Coon Ridge
SMITH RIDGE
Gas Well
Smith 2
HAMILTON LAKE
BR 4
BLUE BUCK RIDGE
Our Lady of Assumption Ch
Johnsons Bayou High Sch
Head of the Hollow Cem
Salt Work Ridge
JOHNSONS BAYOU GAS FIELD
Hackberry Ridge
Johnsons Bayou
BM 6
BM 7
R Tr
82
PORT ARTHUR, TEX. 21 MI.
CONSTANCE BEACH 2.8 MI. CAMERON 22 MI.
GULF OF MEXICO
1 2 3 4 5 6 7 8 9 10 11 12 13 14 15 16 17 18 20 21 22 23 24 25 26 27 28

INTERIOR—GEOLOGICAL SURVEY, RESTON, VIRGINIA—1982

Mapped, edited, and published by the Geological Survey
Control by USGS and NOS/NOAA
Orthophotomap prepared from high-altitude aerial photograph taken March 2, 1975. Topography by planetable surveys 1980
Supersedes Johnsons Bayou map dated 1934. Map edited 1982
Selected hydrographic data compiled from NOS Chart 11341 (1980)
This information is not intended for navigational purposes
Projection and 10,000-foot grid ticks: Louisiana coordinate system, south zone (Lambert conformal conic)
1000-meter Universal Transverse Mercator grid, zone 15
1927 North American Datum
To place on the predicted North American Datum 1983 move the projection lines 20 meters south and 18 meters east as shown by dashed corner ticks
All or part of this quadrangle lies within a subsidence area
There may be private inholdings within the boundaries of the National or State reservations shown on this map
Where omitted, land lines have not been established or are not shown because of insufficient data

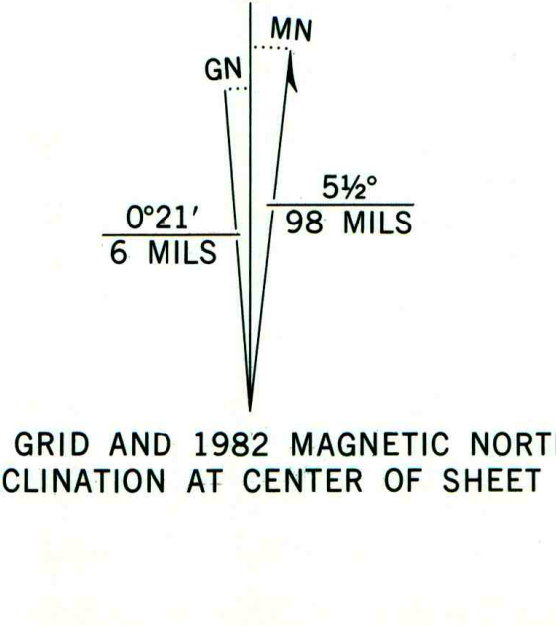
GN
MN
0°21′ 6 MILS
5½° 98 MILS

UTM GRID AND 1982 MAGNETIC NORTH DECLINATION AT CENTER OF SHEET

SCALE 1:24 000

1 ½ 0 1 MILE

1000 0 1000 2000 3000 4000 5000 6000 7000 FEET

1 .5 0 1 KILOMETER

CONTOUR INTERVAL 5 FEET
NATIONAL GEODETIC VERTICAL DATUM OF 1929
DEPTH CURVES AND SOUNDINGS IN FEET–GULF COAST LOW WATER DATUM
THE RELATIONSHIP BETWEEN THE TWO DATUMS IS VARIABLE
THE MEAN RANGE OF TIDE IS APPROXIMATELY 1.5 FEET

THIS MAP COMPLIES WITH NATIONAL MAP ACCURACY STANDARDS
FOR SALE BY U. S. GEOLOGICAL SURVEY, DENVER, COLORADO 80225, OR RESTON, VIRGINIA 22092
AND STATE OF LOUISIANA, DEPARTMENT OF PUBLIC WORKS, BATON ROUGE, LOUISIANA 70804
A FOLDER DESCRIBING TOPOGRAPHIC MAPS AND SYMBOLS IS AVAILABLE ON REQUEST

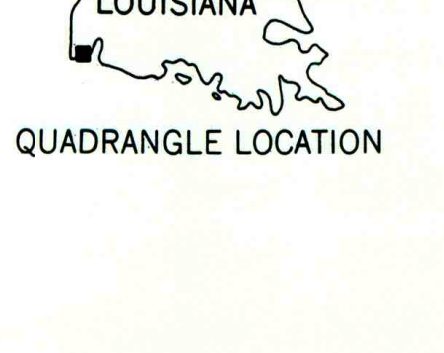

QUADRANGLE LOCATION

ROAD CLASSIFICATION

| | |
|---|---|
| Primary highway, hard surface | Light-duty road, hard or improved surface |
| Secondary highway, hard surface | Unimproved road |

Interstate Route U. S. Route State Route

## JOHNSONS BAYOU, LA.
SW/4 JOHNSONS BAYOU 15′ QUADRANGLE
N2945—W9337.5/7.5

1982

DMA 7243 I SW—SERIES V8850