UNITED STATES
DEPARTMENT OF THE INTERIOR
GEOLOGICAL SURVEY

LAKE MONGOULOIS QUADRANGLE
LOUISIANA
7.5 MINUTE SERIES ORTHOPHOTOMAP (TOPOGRAPHIC)
NE/4 LOREAUVILLE 15' QUADRANGLE


7644 I SW (BUTTE LA ROSE)
7644 I SE (COW BAYOU)
7744 IV SW (GROSSE TETE SW)
7644 II NW (CATAHOULA)
(GRAND RIVER) 7744 III NW
(LOREAUVILLE) 7644 II SW
(JACKASS BAY) 7644 II SE
(LAKE CHICOT) 7744 III SW
91°37'30"
30°15'
91°30'
30°07'30"
35'
32'30"
12'30"
10'
633000m.E.
634
635
636
637
638
639
640
641
642
643
644000m.E.
3347000m.N.
3346
3345
3344
3343
3342
3341
3340
3339
3338
3337
3336
3335
3334000m.N.
1 940 000 FEET
1 910 000 FEET
570 000 FEET
540 000 FEET
T. 9 S.
T. 10 S.
R. 8 E.
R. 9 E.
UPPER GRAND RIVER
IBERVILLE PARISH
ST MARTIN PARISH
PIPELINE
Sludge Pits
Sludge Pit
Drill Hole
Gaging Station
BM 16
Bay Sirius
Alligator Lake
BAYOU BOUILLON OIL AND GAS FIELD
Bayou La Rose
Bayou La Rompe
Big Tensas Bayou
Sawdust Bayou
Cowpen Bayou
Meat Bayou
Cowpen Lake
Cowpen-Little Tensas Cut
Little Tensas Bayou
Blind Tensas Cut
Little Devil Cut
Tensas Bay
Long Lake
ATCHAFALAYA BASIN FLOODWAY
ATCHAFALAYA BASIN MAIN CHANNEL
LAKE MONGOULOIS
LAKE MONGOULOIS OIL AND GAS FIELD
Splice Island
Splice Island Chute
Slim Island
Ricaby Bayou
Little Bayou Bmson
Frog Lake
Old Bayou
Pumpkin Bay
CANAL
PIPELINE CANAL
Bayou L'Embarras
Bayou de Plomb
Bay de Plomb
Little Bayou de Plomb
Jakes Bayou
Graveyard Bayou
Cow Bayou Cove
LOWER COW ISLAND
Cozine Island
Cow Bayou
Cozine Bayou
Jack Island
Bayou Chene
Bayou Chene Cut
Tarleton Bayou
Bayou Crook Chene
Bayou Jean Louis
Oil Well
Dam
Dams
Cem
Four Hundred Dollar Bayou
Bay Cochon
Bayou Beau
B Leon
UNDER CONSTRUCTION
Fish Coulee
Lake Rond
Petit Lac
10
15
20
25
INTERIOR—GEOLOGICAL SURVEY, RESTON, VIRGINIA—1976

Mapped, edited, and published by the Geological Survey

Control by USGS and USC&GS

Orthophotomap prepared from high-altitude aerial photographs taken October 20, 1971. Topography by planetable surveys 1973

Projection and 10,000-foot grid ticks: Louisiana coordinate system, south zone (Lambert conformal conic)
1000-meter Universal Transverse Mercator grid ticks, zone 15, shown in blue. 1927 North American datum

All or part of this quadrangle lies within a subsidence area

Where omitted, land lines have not been established or are not shown because of insufficient data

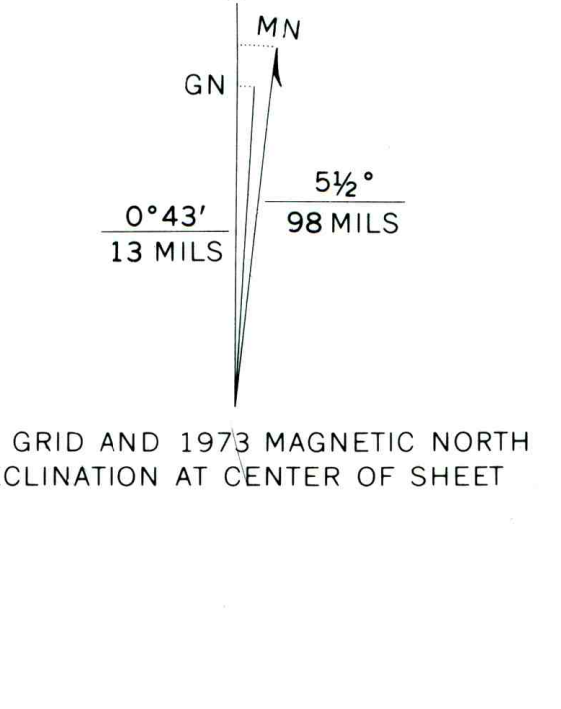
MN
GN
0°43'
13 MILS
5½°
98 MILS

UTM GRID AND 1973 MAGNETIC NORTH DECLINATION AT CENTER OF SHEET

SCALE 1:24 000

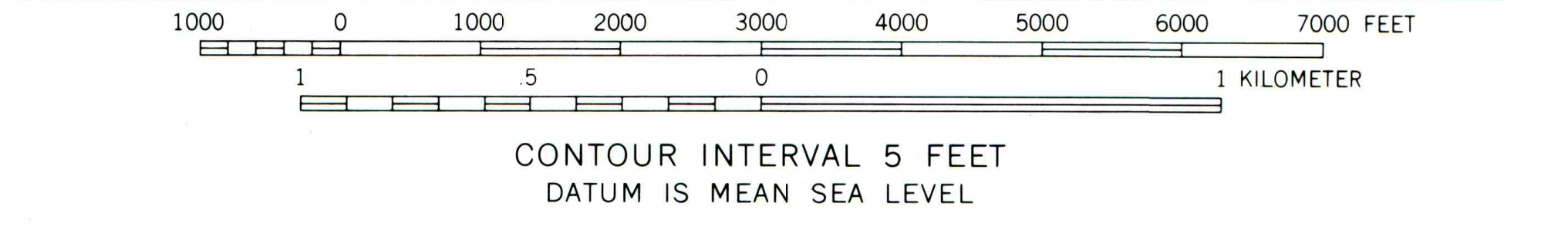
1 ½ 0 1 MILE
1000 0 1000 2000 3000 4000 5000 6000 7000 FEET
1 .5 0 1 KILOMETER

CONTOUR INTERVAL 5 FEET
DATUM IS MEAN SEA LEVEL

THIS MAP COMPLIES WITH NATIONAL MAP ACCURACY STANDARDS
FOR SALE BY U. S. GEOLOGICAL SURVEY, DENVER, COLORADO 80225, OR RESTON, VIRGINIA 22092
AND BY THE STATE OF LOUISIANA, DEPARTMENT OF PUBLIC WORKS, BATON ROUGE, LOUISIANA 70804
A FOLDER DESCRIBING TOPOGRAPHIC MAPS AND SYMBOLS IS AVAILABLE ON REQUEST

QUADRANGLE LOCATION

ROAD CLASSIFICATION

Primary highway, hard surface	▬	Light-duty road, hard or improved surface	═
Secondary highway, hard surface	▬	Unimproved road	═ ═ ═
Interstate Route	U. S. Route	State Route	

LAKE MONGOULOIS, LA.
NE/4 LOREAUVILLE 15' QUADRANGLE
N3007.5—W9130/7.5

1973

AMS 7644 II NE—SERIES V8850