UNITED STATES
DEPARTMENT OF THE INTERIOR
GEOLOGICAL SURVEY

POINTE A LA HACHE QUADRANGLE
LOUISIANA—PLAQUEMINES PARISH
7.5 MINUTE SERIES ORTHOPHOTOMAP (TOPOGRAPHIC)
SE/4 POINTE A LA HACHE 15' QUADRANGLE


89°52'30"
29°37'30"
222000m.E.
223
224
R. 13 E.
R. 14 E.
50'
226
227
228
229
47'30"
230
231
232
2 500 000 FEET
89°45'
29°37'30"
NEW ORLEANS 41 MI.
PHOENIX 4.5 MI.
T. 16 S.
3279000m.N.
GRETNA 28 MI.
MYRTLE GROVE 5 MI.
BAKERS BAY
3280
350 000 FEET
3279
3278
3277
3276
35'
3275
3274
3273
T. 17 S.
T. 18 S.
3272
32'30"
3271
3270
3269
3268
310 000 FEET
3267000m.N.
3267
29°30'
89°52'30"
222
223
2 470 000 FEET
224
225
50'
226
227
228
229
47'30"
230
231
233000m.E.
29°30'
89°45'
INTERIOR—GEOLOGICAL SURVEY, RESTON, VIRGINIA—1992
PORT SULPHUR 4 MI.
VENICE 34 MI.
Davant
Mile 54
Light
Junior
Point Celeste
LEVEE
BACK
MISSISSIPPI
RIVER
Gas Well
Radio Tower
Woodland
Mile 50
Pumping Station
LAKE JUDGE PEREZ
NEW ORLEANS
WRECK BAY
Thorn Tree Bayou
BAYOU POINTE A LA HACHE OIL AND GAS FIELD
Bayou
Barges
GRANDE
First Bay
Second Bay
Third Bay
NET BAYOU
CANAL
Dam
PIPELINE
Dams
BELL BAYOU
Charles Bayou
Bay Schayot
Caquin Bay
Elevated Pipeline
Radio Towers
Tank
Pumping Sta
Pointe a la Hache
Oil Well
BM 6
Lights
Light
FERRY
Gaging Station
West Pointe a la Hache
Oil Wells
Radio Tower
Hope Chapel
Pointe a la Hache Boat Harbor
LOWER GRAND BAYOU
Beshel
Magnolia
Magnolia Cem
St Jude Sch
Substation
BM 3
St Paulinus Cem
Diamond
Mile 45
Fosters Canal
GAS AND OIL FIELD
Bayou Grande
Bayou Chene
GRAND BAYOU
Grand Bayou
FOSTERS CANAL
Light Ch
MARINA

Produced by the United States Geological Survey
Control by USGS and NOS/NOAA
Orthophotomap prepared from high-altitude aerial photographs taken Oct. 24, 1971. Topography by planetable surveys 1973
Selected hydrographic data compiled from USC&GS Chart 1271(1972)
This information is not intended for navigational purposes
Projection and 10,000-foot grid ticks: Louisiana coordinate system, south zone (Lambert conformal conic)
1000-meter Universal Transverse Mercator grid ticks, zone 16, shown in blue. 1927 North American datum
The difference between 1927 North American Datum and North American Datum of 1983 (NAD 83) for 7.5-minute intersections is given in USGS Bulletin 1875. The NAD 83 is shown by dashed corner ticks
All or part of this quadrangle lies within a subsidence area
Where omitted, land lines have not been established or are not shown because of insufficient data

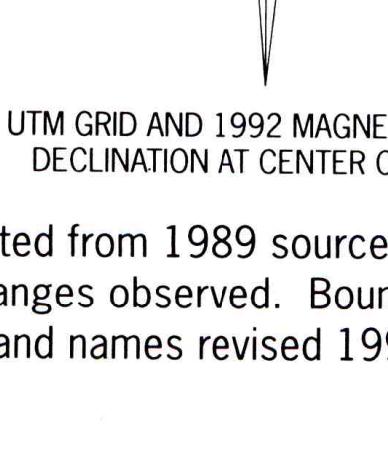
GN
MN
1°23'
25 MILS
2°
36 MILS

UTM GRID AND 1992 MAGNETIC NORTH DECLINATION AT CENTER OF SHEET

Photoinspected from 1989 source; no major culture or drainage changes observed. Boundaries, other than corporate, and names revised 1992

SCALE 1:24 000


1
½
0
1 MILE
1000
0
1000
2000
3000
4000
5000
6000
7000 FEET
1
.5
0
1 KILOMETER

CONTOUR INTERVAL 5 FEET
NATIONAL GEODETIC VERTICAL DATUM OF 1929
DEPTH CURVES AND SOUNDINGS IN FEET—DATUM IS MEAN LOW WATER
THE MEAN RANGE OF TIDE IS APPROXIMATELY ½ FOOT

THIS MAP COMPLIES WITH NATIONAL MAP ACCURACY STANDARDS
FOR SALE BY U.S. GEOLOGICAL SURVEY, DENVER, COLORADO 80225, OR RESTON, VIRGINIA 22092
AND LOUISIANA DEPARTMENT OF TRANSPORTATION AND DEVELOPMENT, BATON ROUGE, LOUISIANA 70804
A FOLDER DESCRIBING TOPOGRAPHIC MAPS AND SYMBOLS IS AVAILABLE ON REQUEST

QUADRANGLE LOCATION

1	2	3
4		5
6	7	8

1 Phoenix
2 Lake Batola
3 Lake Cuatro Caballo
4 Lake Laurier
5 Happy Jack
6 Wilkinson Bay
7 Bay Batiste
8 Port Sulphur

ADJOINING 7.5' QUADRANGLE NAMES

ROAD CLASSIFICATION

Primary highway, hard surface	▬	Light-duty road, hard or improved surface	═
Secondary highway, hard surface	▬	Unimproved road	====

Interstate Route　U. S. Route　State Route

POINTE A LA HACHE, LA.
SE/4 POINTE A LA HACHE 15' QUADRANGLE
29089-E7-OM-024

1973
MINOR REVISION 1992
DMA 8043 III SE–SERIES V8850