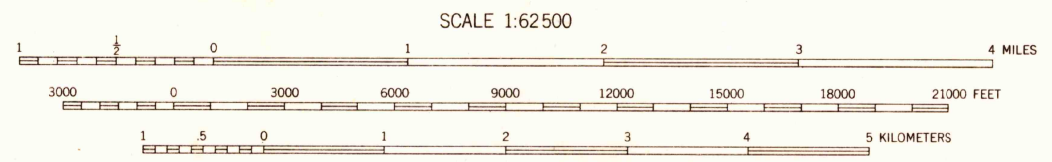
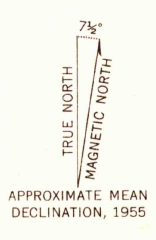


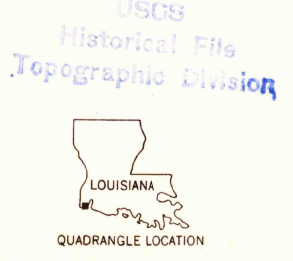
USGS Library
Reston, VA.
Topo Archive



Mapped, edited, and published by the Geological Survey
Control by USGS and USC&GS
Culture and drainage in part compiled from aerial photographs taken 1951. Topography by planetable surveys 1934. Revised 1954-1955.
Hydrography from USC&GS charts 1279 (1:80 000) and 591 (1:40 000)
Polyconic projection. 1927 North American datum
10,000-foot grid based on Louisiana coordinate system, south zone
Dashed land lines indicate approximate locations
Dotted land lines established by private survey for the State of Louisiana
Certain land lines unsurveyed



THIS MAP COMPLIES WITH NATIONAL MAP ACCURACY STANDARDS
FOR SALE BY U. S. GEOLOGICAL SURVEY, FEDERAL CENTER, DENVER, COLORADO OR WASHINGTON 25, D. C.
AND BY THE STATE OF LOUISIANA, DEPARTMENT OF PUBLIC WORKS, BATON ROUGE 4, LOUISIANA
A FOLDER DESCRIBING TOPOGRAPHIC MAPS AND SYMBOLS IS AVAILABLE ON REQUEST



ROAD CLASSIFICATION
Heavy-duty ——— Light-duty ———
Medium-duty ——— Unimproved dirt ———
U. S. Route ——— State Route ———

This area also covered by larger scale maps of Hackberry, Browns Lake, Holly Beach, and Cameron, 7.5 minute quadrangles, surveyed 1934