

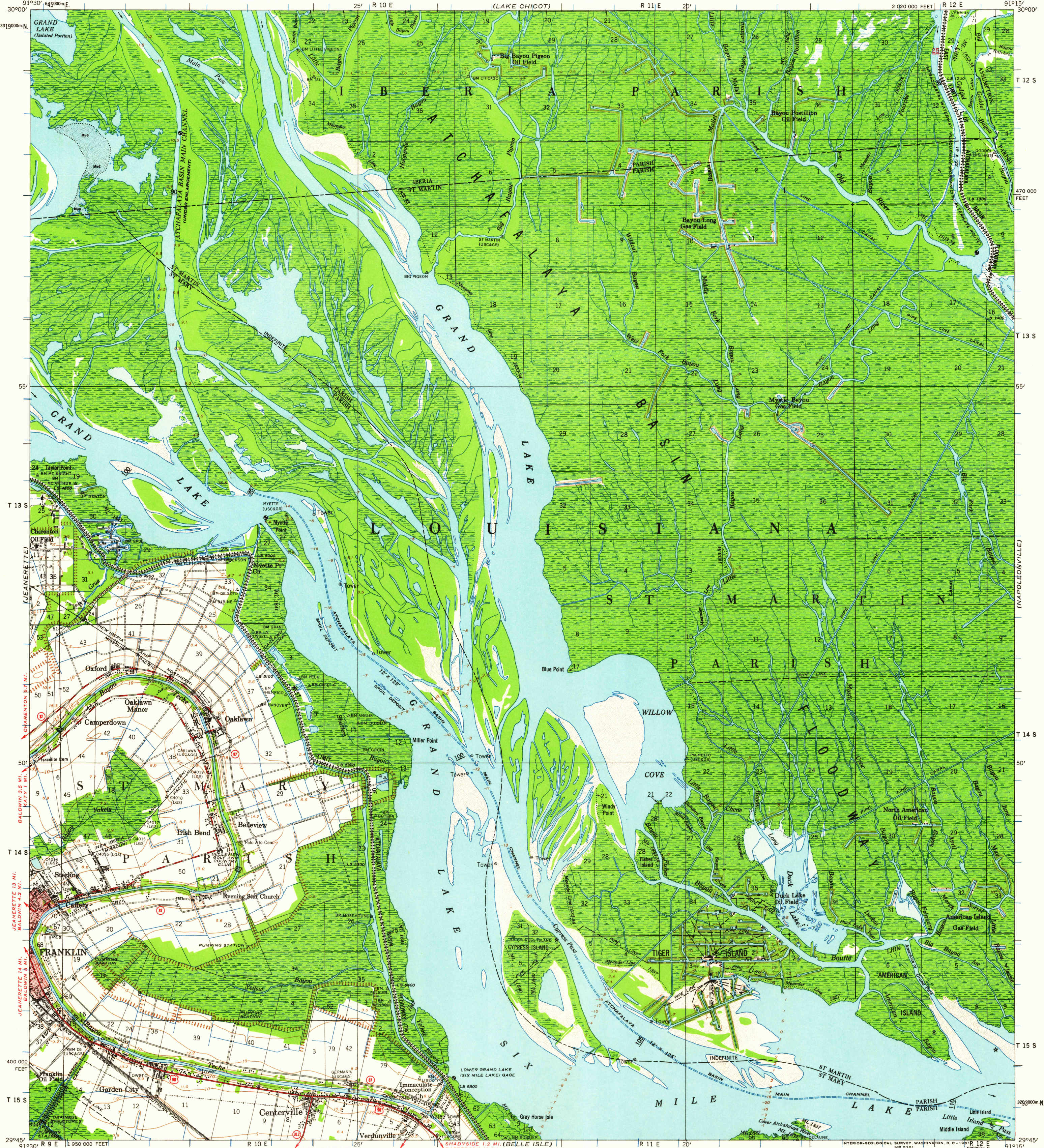
(LOREAUVILLE)

UNITED STATES
DEPARTMENT OF THE INTERIOR
GEOLOGICAL SURVEY

UNITED STATES ARMY
CORPS OF ENGINEERS
MISSISSIPPI RIVER COMMISSION
(LAKE CHICOT)

CENTERVILLE QUADRANGLE
LOUISIANA
15 MINUTE SERIES (TOPOGRAPHIC)

(WHITE CASTLE)



Mapped and edited by the Mississippi River Commission
Published by the Geological Survey

Control by USC&GS, USCE, MRC, and Louisiana Geodetic Survey
Topography by planetable surveys 1930. Revised from aerial
photographs taken 1959. Field check 1959

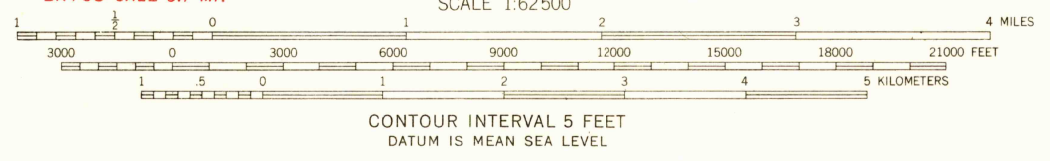
Polycyclic projection. 1927 North American datum
10,000-foot grid based on Louisiana coordinate system, south zone
1000-meter Universal Transverse Mercator grid ticks,
zone 15, shown in blue

Red tint indicates areas in which only
landmark buildings are shown

Dashed land lines indicate approximate locations

Unchecked elevations are shown in brown

74°
TRUE NORTH
MAGNETIC NORTH
APPROXIMATE MEAN
DECLINATION, 1959




FOR SALE BY U. S. GEOLOGICAL SURVEY, DENVER 25, COLORADO, OR WASHINGTON 25, D. C.
STATE OF LOUISIANA, DEPARTMENT OF PUBLIC WORKS, BATON ROUGE 4, LOUISIANA
AND BY THE MISSISSIPPI RIVER COMMISSION, VICKSBURG, MISSISSIPPI
A FOLDER DESCRIBING TOPOGRAPHIC MAPS AND SYMBOLS IS AVAILABLE ON REQUEST

USGS
Historical File
Topographic Division



ROAD CLASSIFICATION

Heavy-duty ——— Light-duty ———
Medium-duty ——— Unimproved dirt ———
U. S. Route ○ State Route ○



CENTERVILLE, LA.
N2945-W9115/15
1959

3070

FEB 2 1 1961

(MORGAN CITY)