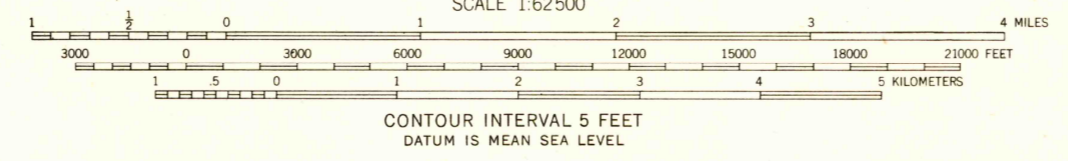
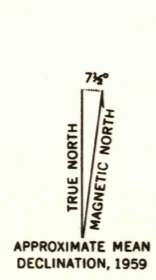
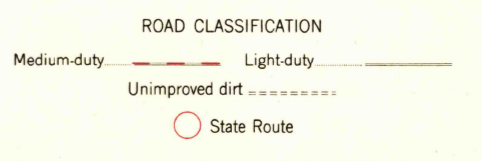


Maped and edited by the Mississippi River Commission Published by the Geological Survey Control by USC&GS, USCE, MRC, and Louisiana Geodetic Survey Topography by planetable surveys 1930. Revised from aerial photographs taken 1959. Field check 1959 Polyconic projection. 1927 North American datum 10,000-foot grid based on Louisiana coordinate system, south zone 1000-meter Universal Transverse Mercator grid ticks, zone 15, shown in blue Unchecked elevations are shown in brown



FOR SALE BY U. S. GEOLOGICAL SURVEY, DENVER 25, COLORADO, OR WASHINGTON 25, D. C. STATE OF LOUISIANA, DEPARTMENT OF PUBLIC WORKS, BATON ROUGE 4, LOUISIANA AND BY THE MISSISSIPPI RIVER COMMISSION, VICKSBURG, MISSISSIPPI A FOLDER DESCRIBING TOPOGRAPHIC MAPS AND SYMBOLS IS AVAILABLE ON REQUEST

USGS Historical File Topographic Division



U.S.G.S. FILE COPY TOPOGRAPHIC DIVISION MARINGOUIN, LA. N 3015-W 9130/15 1959