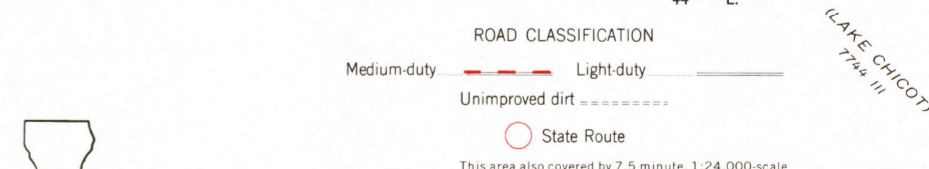
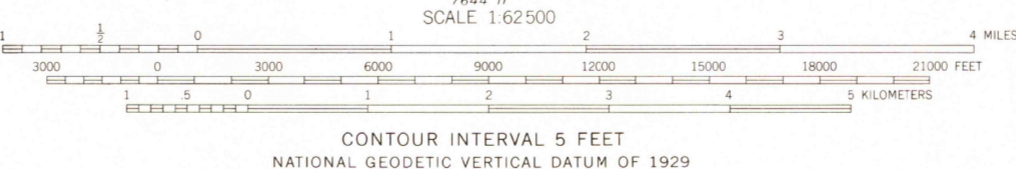
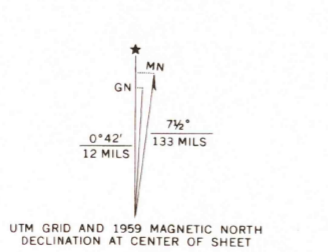




Mapped and edited by the Mississippi River Commission
Published by the Geological Survey
Control by USCGS, USCE, MRC, and Louisiana Geodetic Survey
Topography by planetable surveys 1930. Revised from aerial
photographs taken 1959. Field check 1959.
Polyconic projection. 1927 North American datum
10,000-foot grid based on Louisiana coordinate system, south zone
1000-meter Universal Transverse Mercator grid ticks,
zone 15, shown in blue
Unchecked elevations are shown in brown



FOR SALE BY U.S. GEOLOGICAL SURVEY, DENVER, COLORADO 80225, OR RESTON, VIRGINIA 22092
AND STATE OF LOUISIANA DEPARTMENT OF PUBLIC WORKS, BATON ROUGE, LOUISIANA 70804
AND THE MISSISSIPPI RIVER COMMISSION, VICKSBURG, MISSISSIPPI 39180
A FOLDER DESCRIBING TOPOGRAPHIC MAPS AND SYMBOLS IS AVAILABLE ON REQUEST

MARINGOIN, LA.
N3015-W9130/15

1959 OCT 07 1976
AMS 7644 I-SERIES 9785

USGS
Historical File
Topographic Division