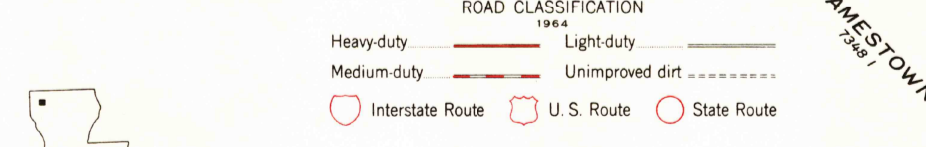
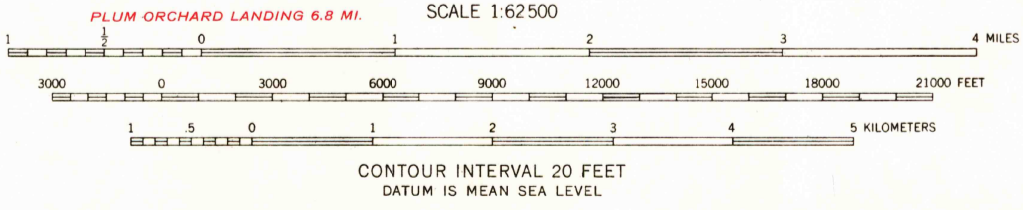
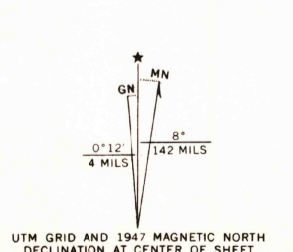


PLAIN DEALING
7299 I
Mapped, edited, and published by the Geological Survey
Control by USGS and USC&GS
Culture and drainage in part compiled from
aerial photographs taken 1939
Topography by plane-table methods 1947
Polyconic projection. 1927 North American datum
10,000-foot grid based on Louisiana coordinate system,
north zone
1000-meter Universal Transverse Mercator grid ticks,
zone 15, shown in blue
Red tint indicates area in which only
landmark buildings are shown
Dashed land lines indicate approximate location
Broken light-blue lines indicate area subject to
inrequent inundation above Bodcau Bayou Dam
Spillway elevation 219



USGS
Historical File
Topographic Division

MINDEN, LA.
N3230-W9315/15
1947
AMS 7349 III—SERIES V785

AUG 27 1964

4500