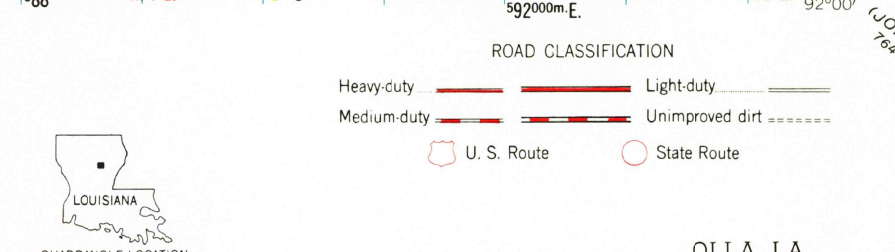

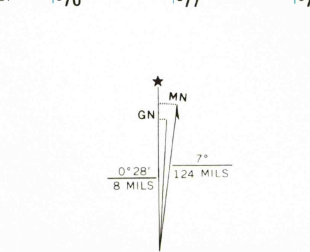


Mapped, edited, and published by the Geological Survey
 Control by USGS, USC&GS, and USCE
 Culture and drainage in part compiled from aerial photographs taken 1950-1952. Topography by planetable surveys 1955
 Polyconic projection. 1927 North American datum
 10,000-foot grid based on Louisiana coordinate system, north zone
 1000-metre Universal Transverse Mercator grid ticks, zone 15, shown in blue



THIS MAP COMPLIES WITH NATIONAL MAP ACCURACY STANDARDS
 FOR SALE BY U.S. GEOLOGICAL SURVEY, DENVER, COLORADO 80225 OR RESTON, VIRGINIA 22092
 AND BY THE STATE OF LOUISIANA, DEPARTMENT OF PUBLIC WORKS, BATON ROUGE, LOUISIANA 70804
 A FOLDER DESCRIBING TOPOGRAPHIC MAPS AND SYMBOLS IS AVAILABLE ON REQUEST