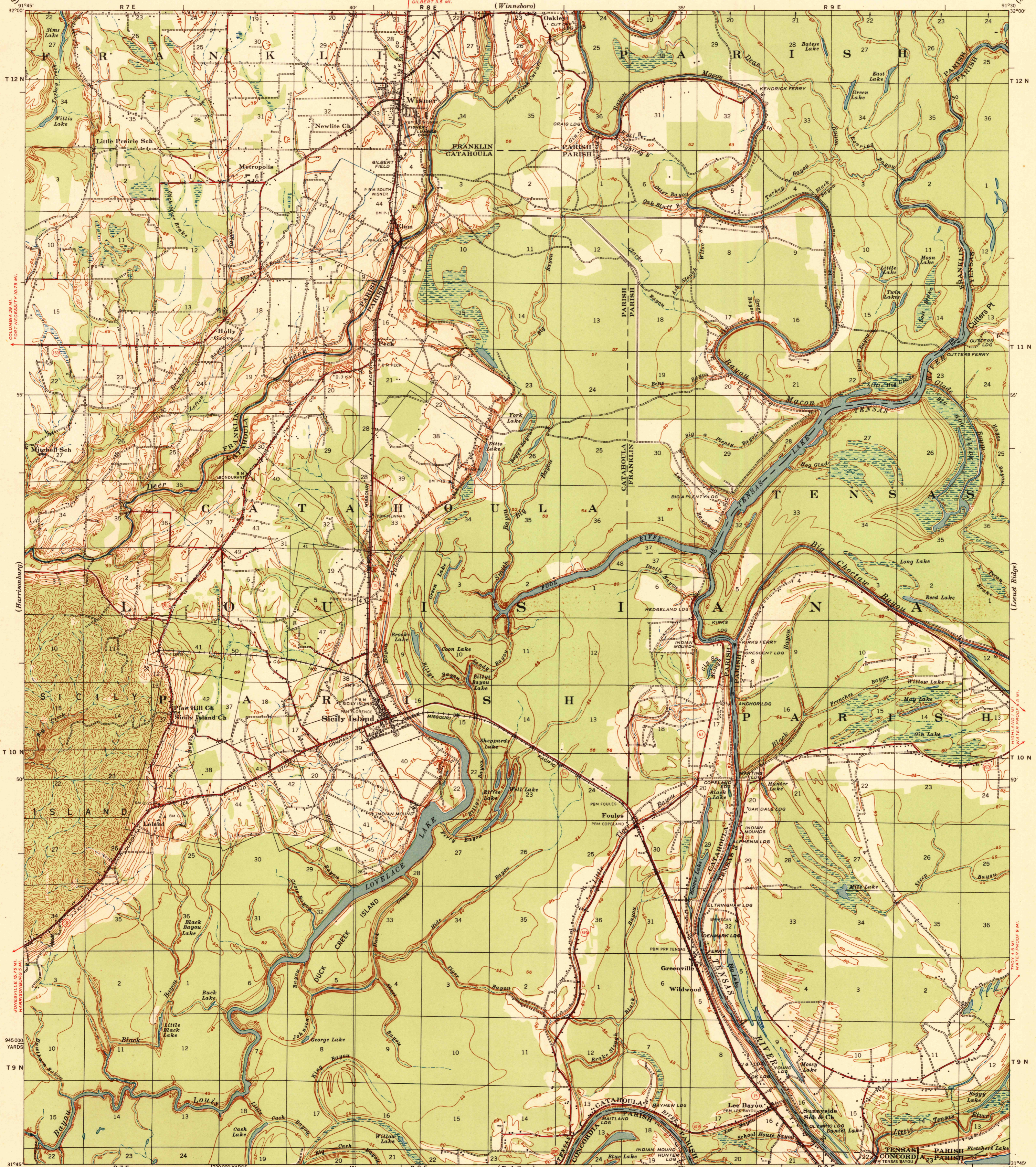



(Fort Yessie) (Columbia 29 MI. FORT NECESSITY 10.75 MI.) (Harrisonburg) (Jonesville 15.75 MI. HARRISONBURG 10.25 MI.) (Manitow) (Winnsboro) (Red Gum) (Clayton 2.25 MI. FERRISWAY 10.25 MI.) (Natchez)

LOUISIANA
SICILY ISLAND QUADRANGLE
GRID ZONE "C"

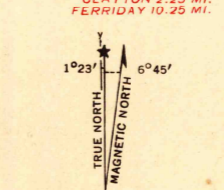
WAR DEPARTMENT
CORPS OF ENGINEERS



Prepared under the direction of the President, Mississippi River Commission.
Horizontal control by Mississippi River Commission and Corps of Engineers,
U. S. Army, Vicksburg District.
Vertical control by Mississippi River Commission and Corps of Engineers,
U. S. Army, Vicksburg District.
Descriptions, elevations and geodetic positions of bench marks may be
obtained from Vicksburg Engineer District, Vicksburg, Miss.
Topography by Corps of Engineers, U. S. Army, Vicksburg District, 1929-41
Area outside Alluvial Valley taken from aerial photographs and are not contoured.
Revised by Mississippi River Commission, 1932, 1935 and 1941.
Political boundaries are shown according to best available information
and are subject to change except where established by court decision.
Polyconic Projection, North American Datum.



Scale 1:62500
1000 2000 3000 4000 5000 6000 7000 Yards
1000 2000 3000 4000 5000 6000 7000 Feet
5 Kilometers
Contour interval 5 feet
Datum is mean gulf level at Biloxi, Mississippi. Elevations differ from mean sea level elevations as determined by the U. S. Coast and Geodetic Survey, by small fractions of a foot. Persons interested may secure elevations of bench marks as determined by the latest U. S. C. & G. S. adjustment, by applying to the U. S. Coast and Geodetic Survey.



APPROXIMATE MEAN
DECLINATION 1935
ANNUAL MAGNETIC CHANGE 2'
INCREASE

LEGEND

Levee	Levee mile post	LMP
Retards and dikes	Levee station	LS
Revetment	Towhead	TH
River Gage		

Distances above mouth Tensas River shown at 5 mile intervals.
Distances above mouth Bayou Macon shown at 5 mile intervals.
Distances above mouth Choctaw Bayou shown at 5 mile intervals.

USGS
Historical File
Topographic Division

ROUTES USUALLY TRAVELED
HARD IMPERVIOUS SURFACES
OTHER SURFACE IMPROVEMENTS
U. S. ROUTE STATE ROUTE

SICILY ISLAND, LA.
EDITION OF 1941
N3145-W9130/15