

(HODGE)

UNITED STATES
DEPARTMENT OF THE INTERIOR
GEOLOGICAL SURVEY

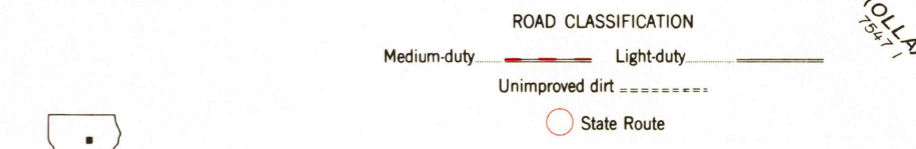
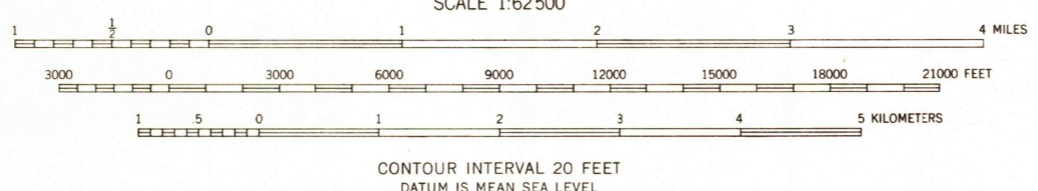
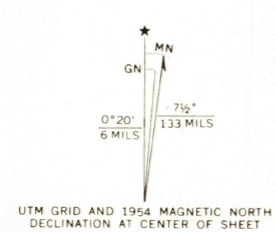
STATE OF LOUISIANA
DEPARTMENT OF PUBLIC WORKS
BATON ROUGE
(CHATHAM)

SIKES QUADRANGLE
LOUISIANA
15 MINUTE SERIES (TOPOGRAPHIC)

(MONROE SOUTH)



Maped, edited, and published by the Geological Survey
Control by USGS, USC&GS, and Louisiana Geodetic Survey
Culture and drainage in part compiled from aerial photographs
taken 1940-1941, 1947 and 1950-1952. Topography by
plane-table surveys 1953-1954
Polyconic projection. 1927 North American datum
10,000-foot grid based on Louisiana coordinate system,
north zone
1000-meter Universal Transverse Mercator grid ticks,
zone 15, shown in blue



THIS MAP COMPLIES WITH NATIONAL MAP ACCURACY STANDARDS
FOR SALE BY U. S. GEOLOGICAL SURVEY, DENVER, COLORADO 80225 OR WASHINGTON, D. C. 20242
AND BY THE STATE OF LOUISIANA, DEPARTMENT OF PUBLIC WORKS, BATON ROUGE, LOUISIANA 70804
A FOLDER DESCRIBING TOPOGRAPHIC MAPS AND SYMBOLS IS AVAILABLE ON REQUEST

SIKES, LA.
N3200-W9215/15
1954
JAN 29 1974
1435

USGS
HISTORICAL FILE
TOPOGRAPHIC DIVISION

(WINNFELD)

(COLLA)