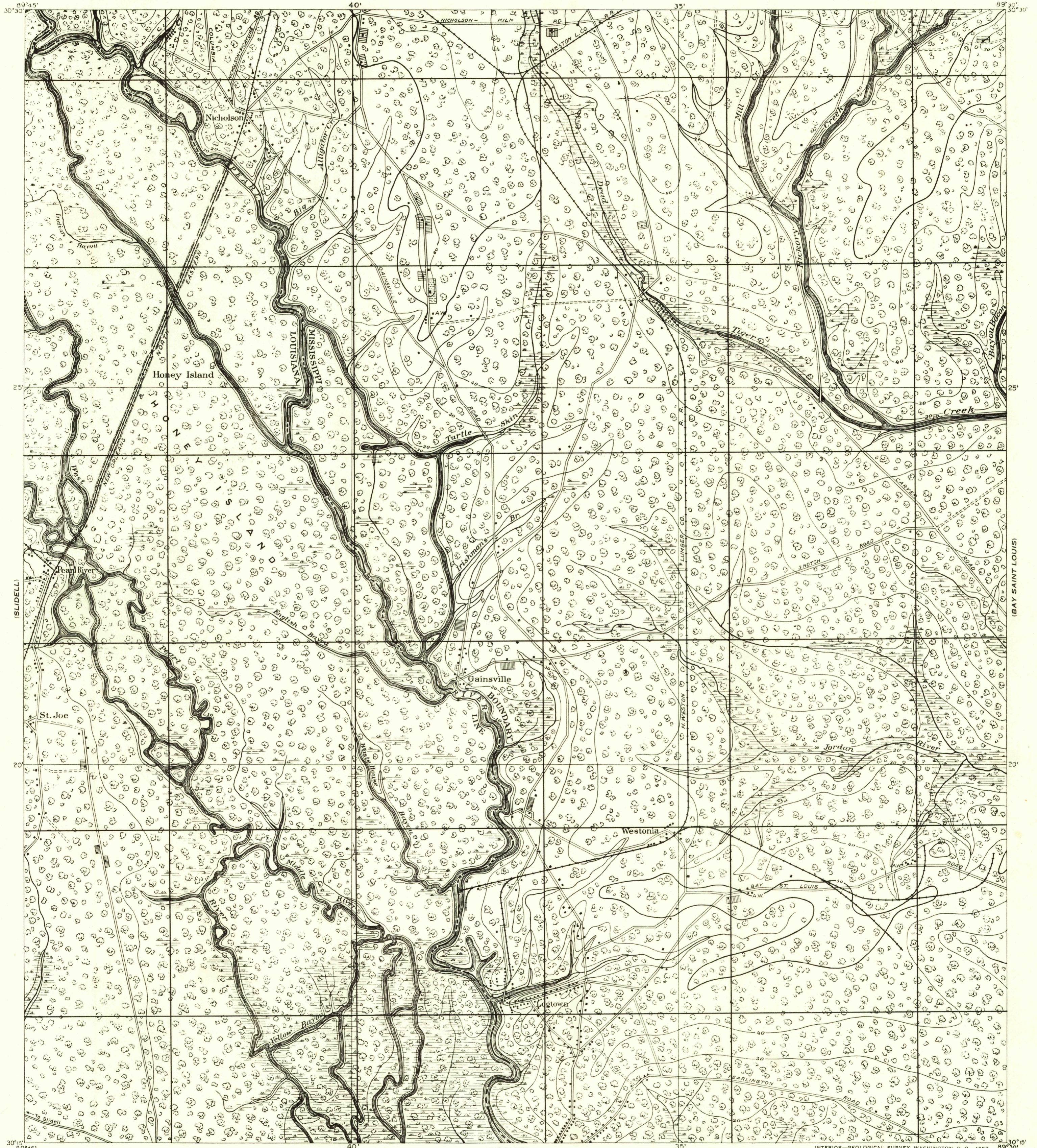


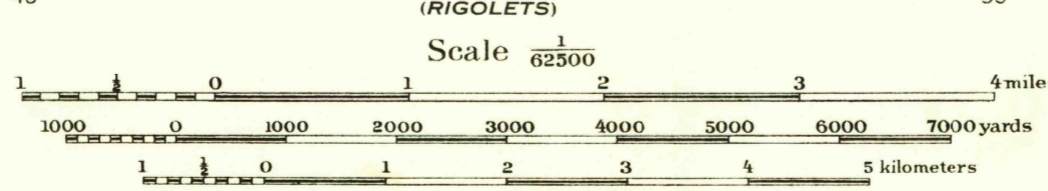
CONTROLLED RECONNAISSANCE

LOUISIANA - MISSISSIPPI  
NICHOLSON QUADRANGLE

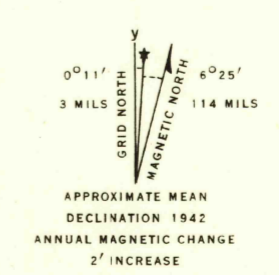
CORPS OF ENGINEERS, U. S. ARMY  
TACTICAL MAP



Field work and compilation under the direction of Colonel W. M. Black, Corps of Engineers, Department Engineer, Eastern Department. Base map compiled from map of Hancock Co., Miss., map of St. Tammany Parish, La. and other data. Field work by 1st. Lieut. John P. Keeler, C. A. C., Feb. to March 1912 and 2nd. Lieut. F. R. Garcia, C. A. C. March 1914.



Contour Interval 10 feet  
Datum is mean sea level



USCS  
Historical File  
Topographic Division  
FILE COPY  
TOPOGRAPHIC DIVISION

NICHOLSON, LA.-MISS.  
N8015-W8930/15  
1914

REPRINTED FROM MILITARY EDITION FOR CIVIL USE  
FOR SALE BY U. S. GEOLOGICAL SURVEY, DENVER 2, COLORADO, OR WASHINGTON 25, D. C.  
A FOLDER DESCRIBING TOPOGRAPHIC MAPS AND SYMBOLS IS AVAILABLE ON REQUEST

MAY 20 1957  
1075