
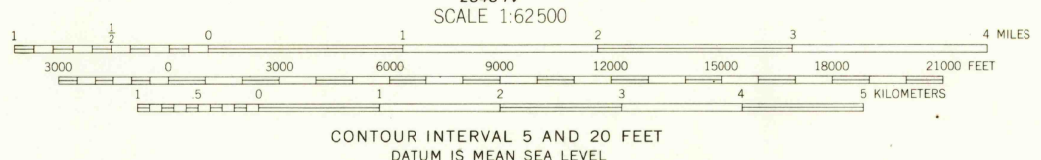
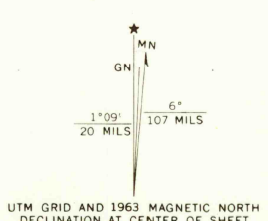


Mapped and edited by the Mississippi River Commission
Published by the Geological Survey
Control by USGS, USC&GS, USCE, and MRC
Topography by photogrammetric methods from aerial
photographs taken 1958 and 1963. Field checked 1963
Polyconic projection. 1927 North American datum
10,000-foot grid based on Mississippi coordinate system,
west zone
1000-meter Universal Transverse Mercator grid ticks,
zone 15, shown in blue



FOR SALE BY U. S. GEOLOGICAL SURVEY, WASHINGTON, D. C. 20242,
MISSISSIPPI RIVER COMMISSION, VICKSBURG, MISSISSIPPI,
AND BY THE STATE OF LOUISIANA, DEPARTMENT OF PUBLIC WORKS, BATON ROUGE 4, LOUISIANA
A FOLDER DESCRIBING TOPOGRAPHIC MAPS AND SYMBOLS IS AVAILABLE ON REQUEST

USGS
Historical File
Topographic Division

MISSISSIPPI
QUADRANGLE LOCATION

ONWARD, MISS.-LA.
N3230-W9045/15

1963
FILE COPY
TOPOGRAPHIC DIVISION

SEP 21 1965
AMS 2849 III-SERIES V743
2560