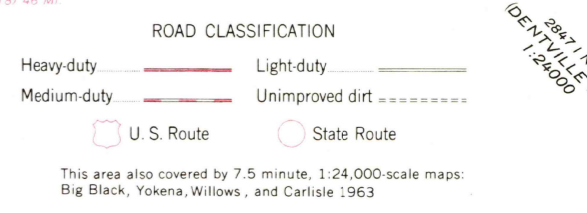
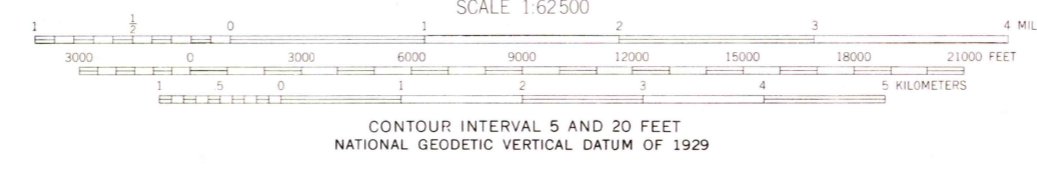
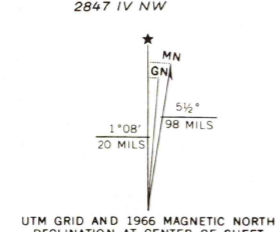




Prepared by the Mississippi River Commission
Published by the Geological Survey
Control by USGS, USC&GS, USCE, and MRC
Compiled in 1965 from 1:24,000-scale USGS maps dated
1963. Field checked by MRC 1966
Polyconic projection. 1927 North American datum
10,000-foot grids based on Mississippi coordinate system,
west zone and Louisiana coordinate system, north zone
1000-meter Universal Transverse Mercator grid ticks,
zone 15, shown in blue
No distinction is made between dwellings, barns, commercial,
and industrial buildings
Distances on navigable waterways are shown at
5 mile intervals



THIS MAP COMPLIES WITH NATIONAL MAP ACCURACY STANDARDS
FOR SALE BY U.S. GEOLOGICAL SURVEY, DENVER, COLORADO 80225, OR RESTON, VIRGINIA 22092
MISSISSIPPI RIVER COMMISSION, VICKSBURG, MISSISSIPPI 39180
AND STATE OF LOUISIANA, DEPARTMENT OF PUBLIC WORKS, BATON ROUGE, LOUISIANA 70804
A FOLDER DESCRIBING TOPOGRAPHIC MAPS AND SYMBOLS IS AVAILABLE ON REQUEST

YOKENA, MISS.-LA.
N3200—W9045/15
1966
AMS 2848 III—SERIES V743