

G U L F O F M E X I C O

AMS V502

Prepared by the Army Map Service (AM), Corps of Engineers, U. S. Army, Washington, D. C. Compiled in 1949 from United States Quadrangles, 1:25,000 and 1:31,680, U. S. Geological Survey and Corps of Engineers, 1933-1944; U. S. Coast and Geodetic Survey Charts, 1937-1945; Louisiana Parish Maps, 1947; Texas County Maps, 1948; and intelligence data to 1948. Planimetric detail partially revised by photogrammetric methods. Aerial photography 1940. Roads, railroad and aeronautical data verified by state authorities, 1950. Control by U. S. Coast and Geodetic Survey and U. S. Engineers.

LEGEND

ROAD DATA 1950

POPULATED PLACES
 Small; larger
 500,000 or over
 100,000 to 500,000
 25,000 to 100,000
 5,000 to 25,000
 1,000 to 5,000
 1,000 or less

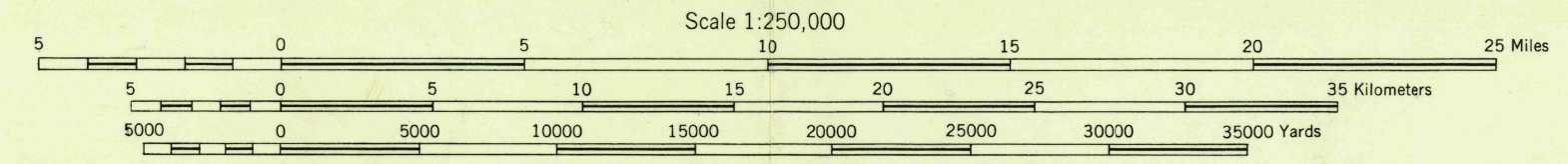
RAILROADS
 Single track
 Multiple track
 Standard gauge
 Narrow gauge
 International boundary
 State boundary
 County or parish boundary
 Park and reservation

Spot elevation in feet
 Intermittent stream
 Swamp, marsh
 Reef: Limit of danger line
 Seaplane base
 Scaupline anchorage

WOODLAND
 Woodland
 Military airfield
 Municipal or commercial airfield
 Auxiliary airfield
 Seaplane base
 Scaupline anchorage

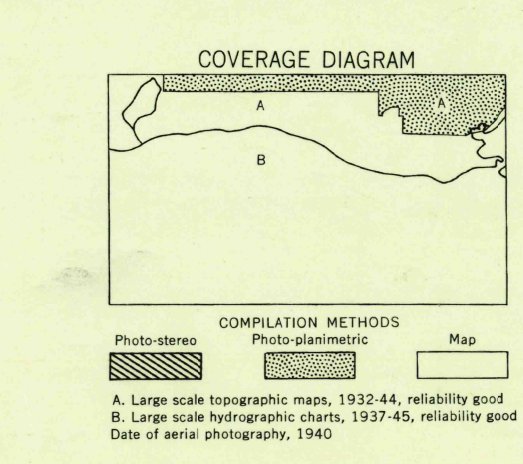
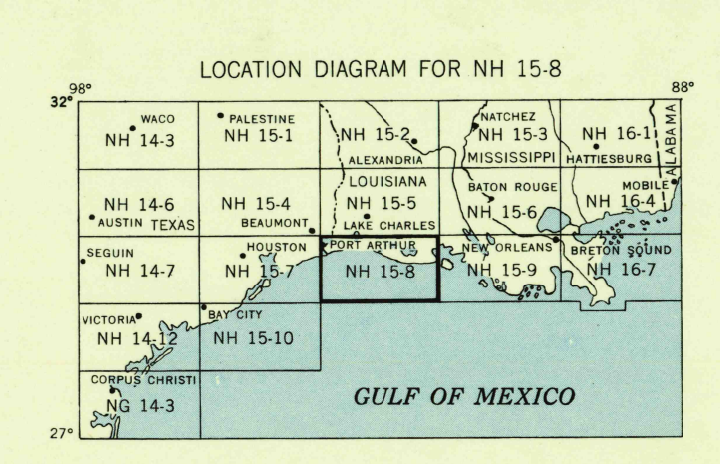
ROAD DATA 1950
 Hard surface, heavy duty road
 more than two lanes wide
 Hard surface, heavy duty road,
 two lanes wide
 Hard surface, medium duty road,
 more than two lanes wide
 Hard surface, medium duty road,
 two lanes wide
 Loose surface, graded and drained road
 Old Dominion dirt road trail
 Stowell Route markers: Federal; State

RAILROADS
 Single track
 Multiple track
 Standard gauge
 Narrow gauge
 International boundary
 State boundary
 County or parish boundary
 Park and reservation



TRANSVERSE MERCATOR PROJECTION
1927 NORTH AMERICAN DATUM

FOR SALE BY U. S. GEOLOGICAL SURVEY, FEDERAL CENTER, DENVER, COLORADO OR WASHINGTON 25, D. C.



SECTIONIZED TOWNSHIP

6	5	4	3	2	1
7	8	9	10	11	12
18	17	16	15	14	13
19	20	21	22	23	24
30	29	28	27	26	25
31	32	33	34	35	36

PORT ARTHUR, UNITED STATES
TEXAS, LOUISIANA

