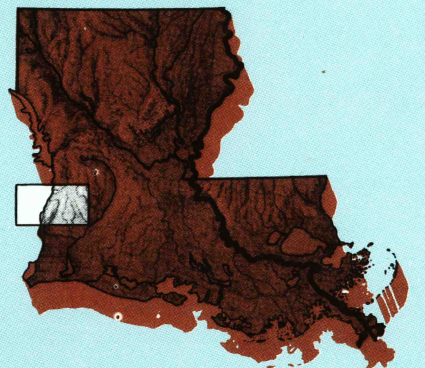


# De Ridder


## LOUISIANA-TEXAS

1:100 000-scale metric topographic map



30 X 60 MINUTE QUADRANGLE SHOWING

- Contours and elevations in meters
- Highways, roads and other manmade structures
- Water features
- Woodland areas
- Geographic names



Produced by the United States Geological Survey  
 Compiled from USGS 1:24 000 and 1:62 500-scale topographic maps dated 1960-1984. Planimetry revised from aerial photographs taken 1963-86 and other source data. Revised information not field checked. Map edited 1986.  
 Projection and 10 000-meter grid, zone 15 Universal Transverse Mercator. 25 000-foot grid ticks based on Louisiana coordinate system, south zone, Texas coordinate system central zone and Louisiana coordinate system north zone. 1927 North American Datum. To place on the predicted North American Datum 1983 move the projection lines 18 meters south and 17 meters east. There may be private landholdings within the boundaries of the National or State reservations shown on this map.

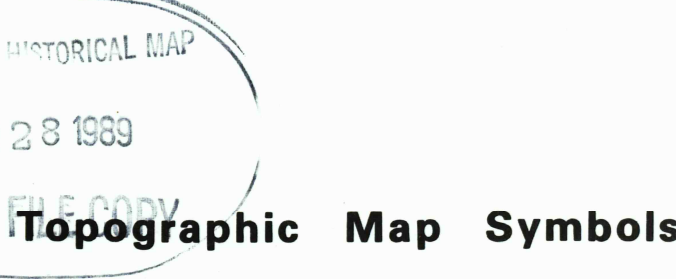
CONTOUR INTERVAL 10 METERS  
NATIONAL GEODETIC VERTICAL DATUM OF 1929  
ELEVATIONS SHOWN TO THE NEAREST METER

THIS MAP COMPLIES WITH NATIONAL MAP ACCURACY STANDARDS

CONVERSION TABLE		DECLINATION DIAGRAM		ADJOINING MAPS			
Meters	Feet	1	2	3	4	5	6
1	3.2808	1	2	3	4	5	6
2	6.5615	1	2	3	4	5	6
3	9.8423	1	2	3	4	5	6
4	13.1230	1	2	3	4	5	6
5	16.4038	1	2	3	4	5	6
6	19.6845	1	2	3	4	5	6
7	22.9653	1	2	3	4	5	6
8	26.2460	1	2	3	4	5	6
9	29.5268	1	2	3	4	5	6
10	32.8075	1	2	3	4	5	6

To convert meters to feet multiply by 3.2808  
 To convert feet to meters multiply by 0.3048  
 UTM grid convergence (GN) and 1983 magnetic declination (MD) at center of map. Diagram is approximate.

FOR SALE BY U.S. GEOLOGICAL SURVEY, DENVER, COLORADO 80225 OR RESTON, VIRGINIA 22092



- Primary highway, hard surface
- Secondary highway, hard surface
- Light duty road, principal street, hard or improved surface
- Other road or street, trail
- Road marker: Interstate, U.S., State
- Railroad: standard gage, narrow gage
- Bridges: overpass; underpass
- Tunnel: road; railroad
- Built up area; locality; elevation
- Airport: landing field; landing strip
- National boundary
- State boundary
- County boundary
- National or State reservation boundary
- Land grant boundary
- U.S. public lands survey: range, township, section
- Range, township; section line: protected
- Power transmission line; pipeline
- Dam; dam with lock
- Cemetery; building
- Well: water well; spring
- Mine shaft; oss or cave; mine, quarry; gravel pit
- Campround; picnic area; U.S. location monument
- Ruins; cliff dwelling
- Disrupted surface: strip mine, levee, sand
- Contours: index; intermediate; supplementary
- Bathymetric contours: index; intermediate
- Stream, lake: perennial; intermittent
- Reefs, large and small; falls, large and small
- Area to be submerged; marsh, swamp
- Land subject to controlled inundation; woodland
- Scrub; mangrove
- Orchard; vineyard

A pamphlet describing topographic maps is available on request

