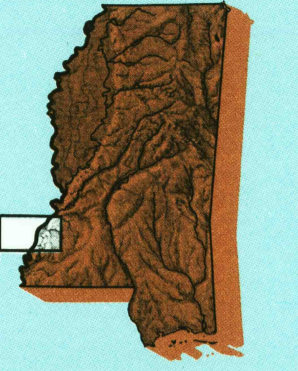



Natchez MISSISSIPPI-LOUISIANA

1:100 000-scale metric
topographic map



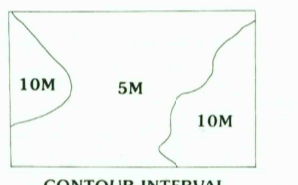
30 X 60 MINUTE QUADRANGLE
SHOWING

- Contours and elevations in meters
- Highways, roads and other manmade structures
- Water features
- Woodland areas
- Geographic names



Produced by the United States Geological Survey
 Compiled from USGS 1:24 000-scale topographic maps dated 1957-1976. Planimetry revised from aerial photographs taken 1985-86 and other source data. Revised information not field checked. Map edited 1991.
 Projection and 10 000-meter grid, zone 15 Universal Transverse Mercator
 25 000-foot grid ticks based on Louisiana coordinate system, north zone and Mississippi coordinate system, west zone 1927 North American Datum
 To place on the predicted North American Datum 1983, move the projection lines 14 meters south and 11 meters east.
 There may be private inholdings within the boundaries of the National or State reservations shown on this map.

CONTOUR INTERVAL 5 AND 10 METERS
NATIONAL GEODETIC VERTICAL DATUM OF 1929
ELEVATIONS SHOWN TO THE NEAREST METER



THIS MAP COMPLIES WITH NATIONAL MAP ACCURACY STANDARDS

CONVERSION TABLE		DECLINATION DIAGRAM		ADJOINING MAPS		
Meters	Feet	°	'	1	2	3
1	3.2808			1	2	3
2	6.5617			4	5	
3	9.8425			6	7	8
4	13.1234					
5	16.4042					
6	19.6850					
7	22.9659					
8	26.2467					
9	29.5276					
10	32.8084					

To convert meters to feet multiply by 3.2808
 To convert feet to meters multiply by 0.3048

UTM grid convergence (GM) and 1983 magnetic declination (MD) at center of map. Diagram is approximate.

1 Monroe South
 2 Tallulah
 3 Jackson
 4 Winfield
 5 Brookhaven
 6 Alexandria
 7 Woodville
 8 McComb

FOR SALE BY U.S. GEOLOGICAL SURVEY
DENVER, COLORADO 80225, OR RESTON, VIRGINIA 22092



Topographic Map Symbols

- Primary highway, hard surface
- Secondary highway, hard surface
- Light duty road, principal street, hard or improved surface
- Other road or street, trail
- Roads, major interest: U.S. State
- Railroad: standard gage, narrow gage
- Bridge: overpass, underpass
- Tunnel: road; railroad
- Flatt up area, locality, elevation
- Airport, landing field, landing strip
- National boundary
- State boundary
- County boundary
- National or State reservation boundary
- Land grant boundary
- U.S. public lands survey: range, township, section
- Range, township, section line: protracted
- Power transmission line: pipeline
- Dam; dam with lock
- Cemetery, building
- Windmill; water well; spring
- Mine shaft; adit or cave; mine, quarry, gravel pit
- Campground; picnic area; U.S. location monument
- Railroad: old loading
- Disrupted surface: strip mine, lava, sand
- Contours: index; intermediate; supplementary
- Bathymetric contours: index; intermediate
- Stream, lake, perennial; intermittent
- Stream, lake and pond; salt, brackish and small
- Area to be submerged; marsh, swamp
- Land subject to controlled inundation; woodland
- Straw; mangrove
- Orchard; vineyard

A pamphlet describing topographic maps is available on request

