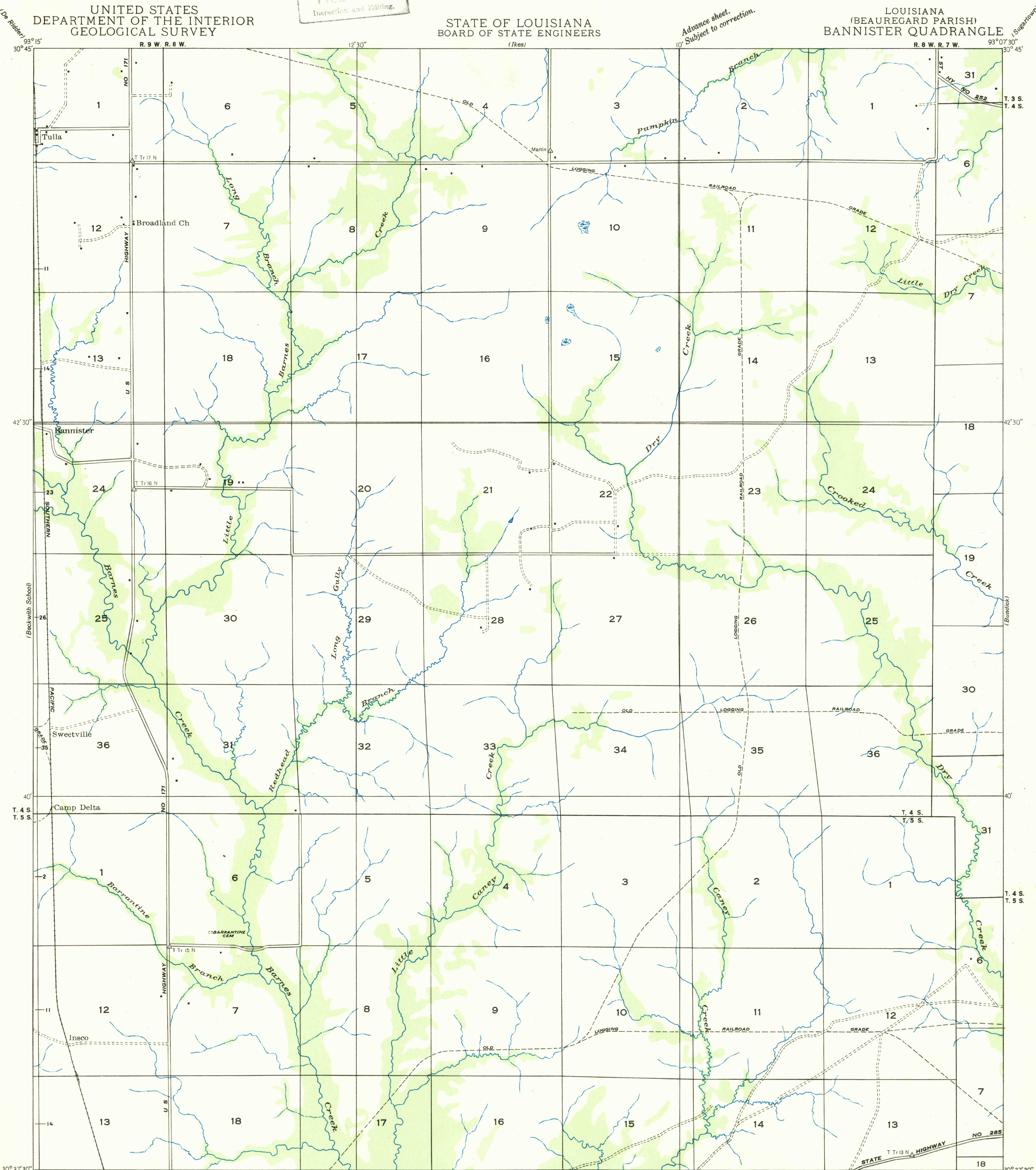


U. S. G. S.
FILE COPY
Inspection and Editing.

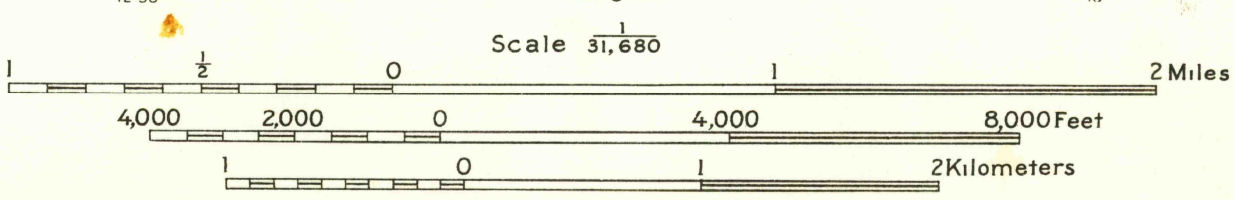
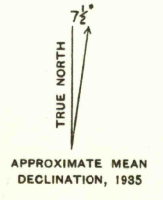
UNITED STATES
DEPARTMENT OF THE INTERIOR
GEOLOGICAL SURVEY

STATE OF LOUISIANA
BOARD OF STATE ENGINEERS

LOUISIANA
(BEAUREGARD PARISH)
BANNISTER QUADRANGLE



Glenn S. Smith, Division Engineer
Compiled by Geological Survey from aerial photographs
Field examination in 1935



USGS
Historical File
Topographic Division
Inspection and Editing.

Polyconic projection. 1927 North American datum.
Land lines added from General Land Office
records adjusted to natural features and control

BANNISTER, LA.
N 3037.5 - W9307.5/7.5

MAY 10 1947

625