
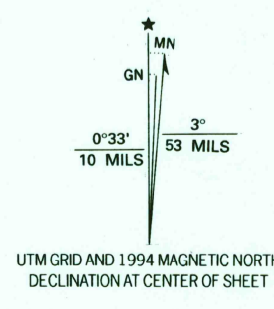


Produced by the United States Geological Survey  
Control by USGS, NOS/NOAA, and USCE  
Planimetry by photogrammetric methods from aerial photographs taken 1966. Topography by planetable surveys 1967-69  
Projection: Louisiana coordinate system, south zone (Lambert conformal conic)  
10,000-foot grid ticks: Louisiana coordinate system, south and north zones  
1000-meter Universal Transverse Mercator grid ticks, zone 15, shown in blue 1927 North American Datum (NAD 27)  
North American Datum of 1983 (NAD 83) is shown by dashed corner ticks  
The values of the shift between NAD 27 and NAD 83 for 7.5-minute intersections are given in USGS Bulletin 1875  
Fine red dashed lines indicate selected fence and field lines where generally visible on aerial photographs. This information is unchecked

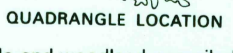


THIS MAP COMPLIES WITH NATIONAL MAP ACCURACY STANDARDS  
FOR SALE BY U.S. GEOLOGICAL SURVEY, DENVER, COLORADO 80225, OR RESTON, VIRGINIA 22092  
AND LOUISIANA DEPARTMENT OF TRANSPORTATION AND DEVELOPMENT, BATON ROUGE, LOUISIANA 70804  
A FOLDER DESCRIBING TOPOGRAPHIC MAPS AND SYMBOLS IS AVAILABLE ON REQUEST

USGS PHOTO ARCHIVES  
JAN 05 1995  
REC'D FILE COPY

ROAD CLASSIFICATION

Primary highway, hard surface	Light-duty road, hard or improved surface
Secondary highway, hard surface	Unimproved road
Interstate Route	U.S. Route
	State Route



BAYOU JACK, LA.  
30091-G8-TF-024  
1969  
REVISED 1994  
DMA 7645 IV SW-SERIES 7885

Revisions shown in purple and woodland compiled in cooperation with State of Louisiana agencies from aerial photographs taken 1989-90 and other sources. This information not field checked. Map edited 1994  
Information shown in purple may not meet USGS content standards and may conflict with previously mapped contours