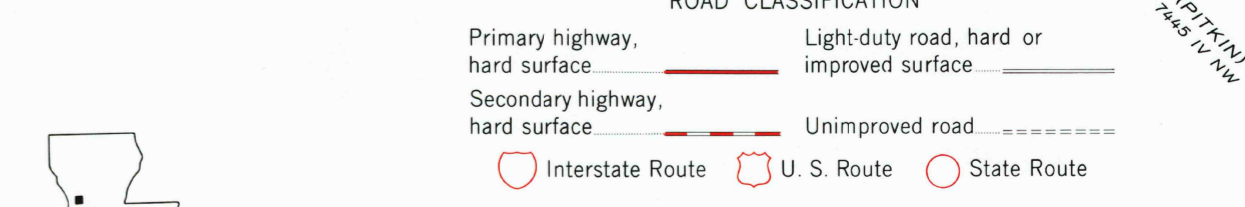

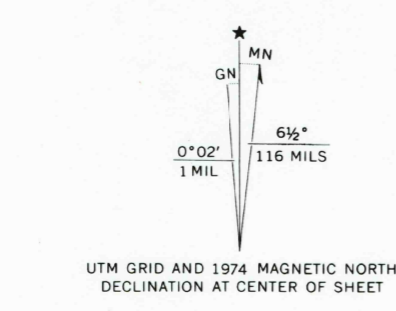


Mapped by the Army Map Service  
Edited and published by the Geological Survey  
Revised in cooperation with Louisiana Department of Public Works  
Control by USGS and USC&GS  
Topography by photogrammetric methods from aerial  
photographs taken 1953. Field checked 1954. Revised  
from aerial photographs taken 1973. Field checked 1974  
Polyconic projection. 1927 North American datum  
10,000-foot grid based on Louisiana coordinate system, north zone  
1000-meter Universal Transverse Mercator grid ticks,  
zone 15, shown in blue



THIS MAP COMPLIES WITH NATIONAL MAP ACCURACY STANDARDS  
FOR SALE BY U. S. GEOLOGICAL SURVEY, DENVER, COLORADO 80225, OR RESTON, VIRGINIA 22092  
AND BY THE STATE OF LOUISIANA, DEPARTMENT OF PUBLIC WORKS, BATON ROUGE, LOUISIANA 70804  
A FOLDER DESCRIBING TOPOGRAPHIC MAPS AND SYMBOLS IS AVAILABLE ON REQUEST



BIRDS CREEK, LA.  
SE 1/4 FORT POLK 15' QUADRANGLE  
N3100—W9300/7.5

1974  
AMS 7346 II SE—SERIES V885