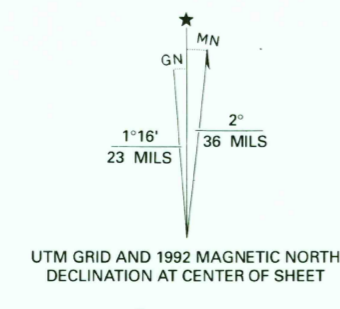
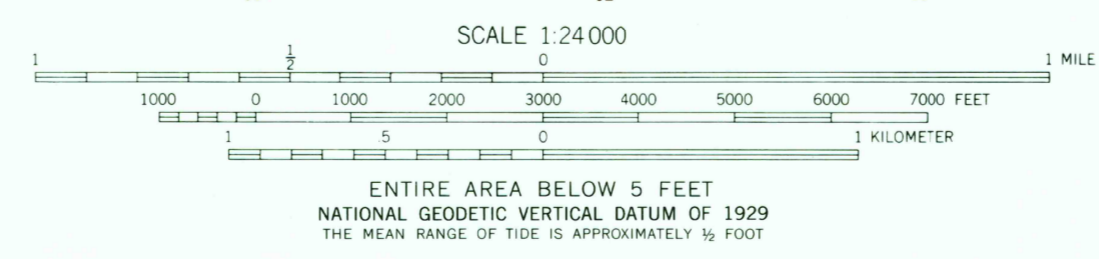





Produced by the United States Geological Survey  
Control by USGS and NOS/NOAA  
Orthophotomap prepared from high-altitude aerial photographs taken October 24, 1971. Topography by planetable surveys 1973  
Projection and 10,000-foot grid ticks: Louisiana coordinate system, south zone (Lambert conformal conic)  
1000-meter Universal Transverse Mercator grid ticks, zone 16, shown in blue 1927 North American Datum (NAD 27)  
North American Datum of 1983 (NAD 83) is shown by dashed corner ticks  
The values of the shift between NAD 27 and NAD 83 for 7.5-minute intersections are given in USGS Bulletin 18/75  
All or part of this quadrangle lies within a subsidence area  
Land lines are omitted because of insufficient data



UTM GRID AND 1983 MAGNETIC NORTH DECLINATION AT CENTER OF SHEET  
Photinspected from 1989 source; no major culture or drainage changes observed. Boundaries and names verified 1992



THIS MAP COMPLIES WITH NATIONAL MAP ACCURACY STANDARDS  
FOR SALE BY U. S. GEOLOGICAL SURVEY, DENVER, COLORADO 80225, OR RESTON, VIRGINIA 22092  
AND BY THE STATE OF LOUISIANA, DEPARTMENT OF PUBLIC WORKS, BATON ROUGE, LOUISIANA 70804  
A FOLDER DESCRIBING TOPOGRAPHIC MAPS AND SYMBOLS IS AVAILABLE ON REQUEST



ROAD CLASSIFICATION  
No roads or trails in this area

1	2	3
4	5	6
7	8	

1 Ysloskey  
2 Lena Lagoon  
3 Lake Elia  
4 Lake Cuetro Caballo  
5 Lake Athanasio  
6 Happy Jack  
7 Black Bay South  
8

ADJOINING 7.5' QUADRANGLE NAMES

BLACK BAY NORTH, LA.  
NE/4 BLACK BAY 15' QUADRANGLE  
29089-F5-OM-024  
1973  
MINOR REVISION 1992  
DMA 8043 II NE - SERIES V8850