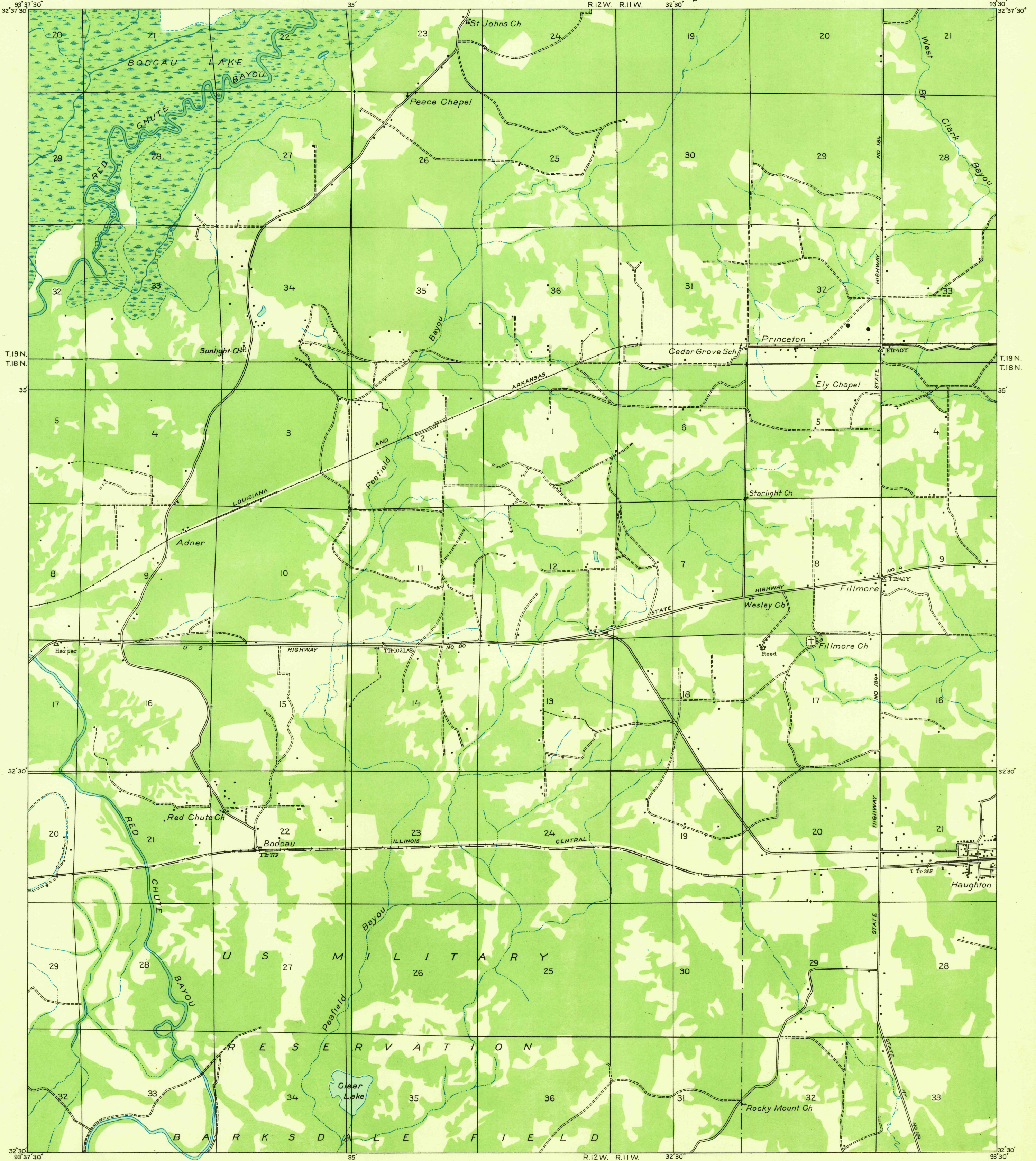
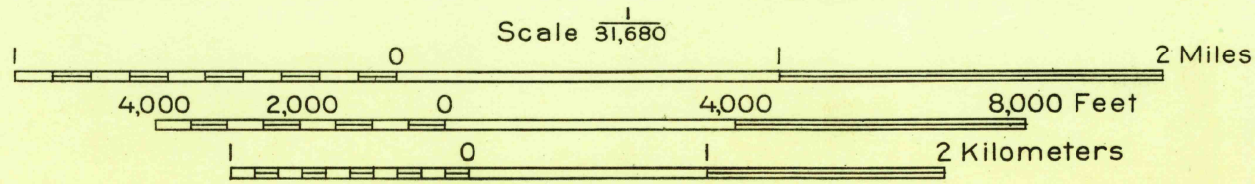
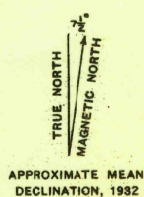


Advance sheet.
Subject to correction.



Glenn S. Smith, Division Engineer
Compiled by U. S. Geological Survey after field examination
of aerial photographs taken by Air Corps, U. S. Army
Control by U. S. Geological Survey and U. S. Coast and Geodetic Survey
Field examination in 1932



USGS
Historical File
Topographic Division

Polyconic projection. 1927 North American datum
Land lines added from General Land Office records adjusted to natural features and control
Township lines, adjustment indefinite
Section lines, adjustment indefinite
Grant lines, adjustment indefinite
Ditches
Shallow ditches