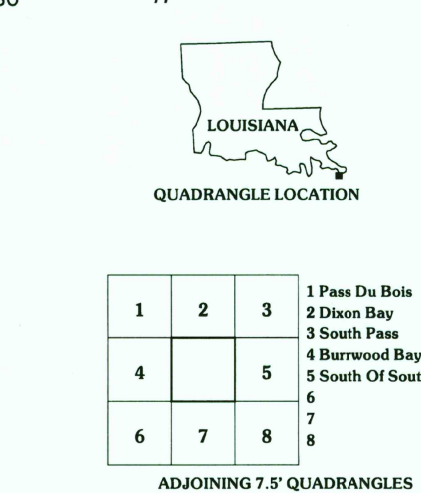
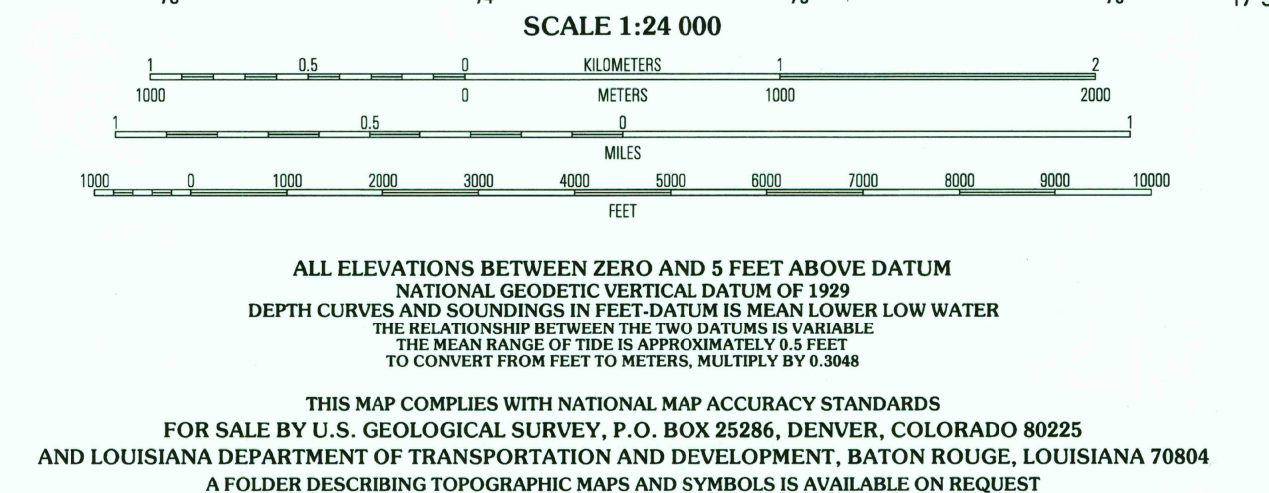
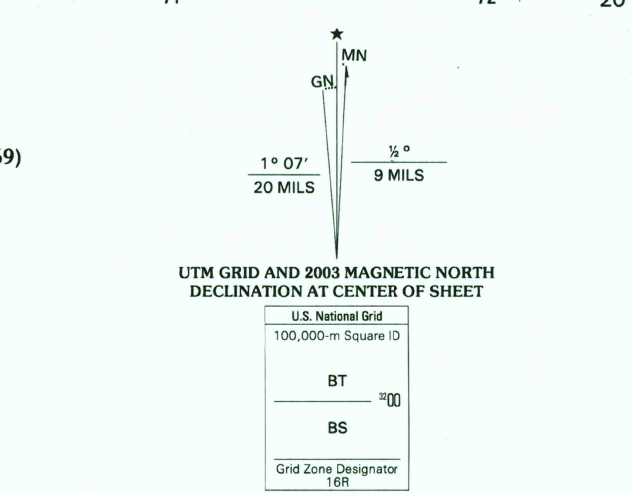


Produced by the United States Geological Survey Topography compiled 1971. Planimetry derived from imagery taken 1998 and other sources. Public Land Survey System and survey control current as of 1971. Boundaries current as of 2002. Selected hydrographic data compiled from USC&GS Chart 1272 (1969). This information is not intended for navigational purposes. North American Datum of 1983 (NAD 83). Projection and 1 000-meter grid: Universal Transverse Mercator, zone 16R 10 000-foot ticks: Louisiana Coordinate System of 1983 (south zone). North American Datum of 1927 (NAD 27) is shown by dashed corner ticks. The values of the shift between NAD 83 and NAD 27 for 7.5-minute intersections are obtainable from National Geographic Survey NADCON software. Houses of worship, schools, and other labeled buildings verified 1971. Where omitted, land lines have not been established or are not shown because of insufficient data. This quadrangle covers a subsidence area.



ROAD CLASSIFICATION legend, date NOV 03 2003, title BURRWOOD BAYOU EAST, LA 1998, and NIMA 8141 IV NE-SERIES V885.



USGS Library Raston, VA Topo Archive

