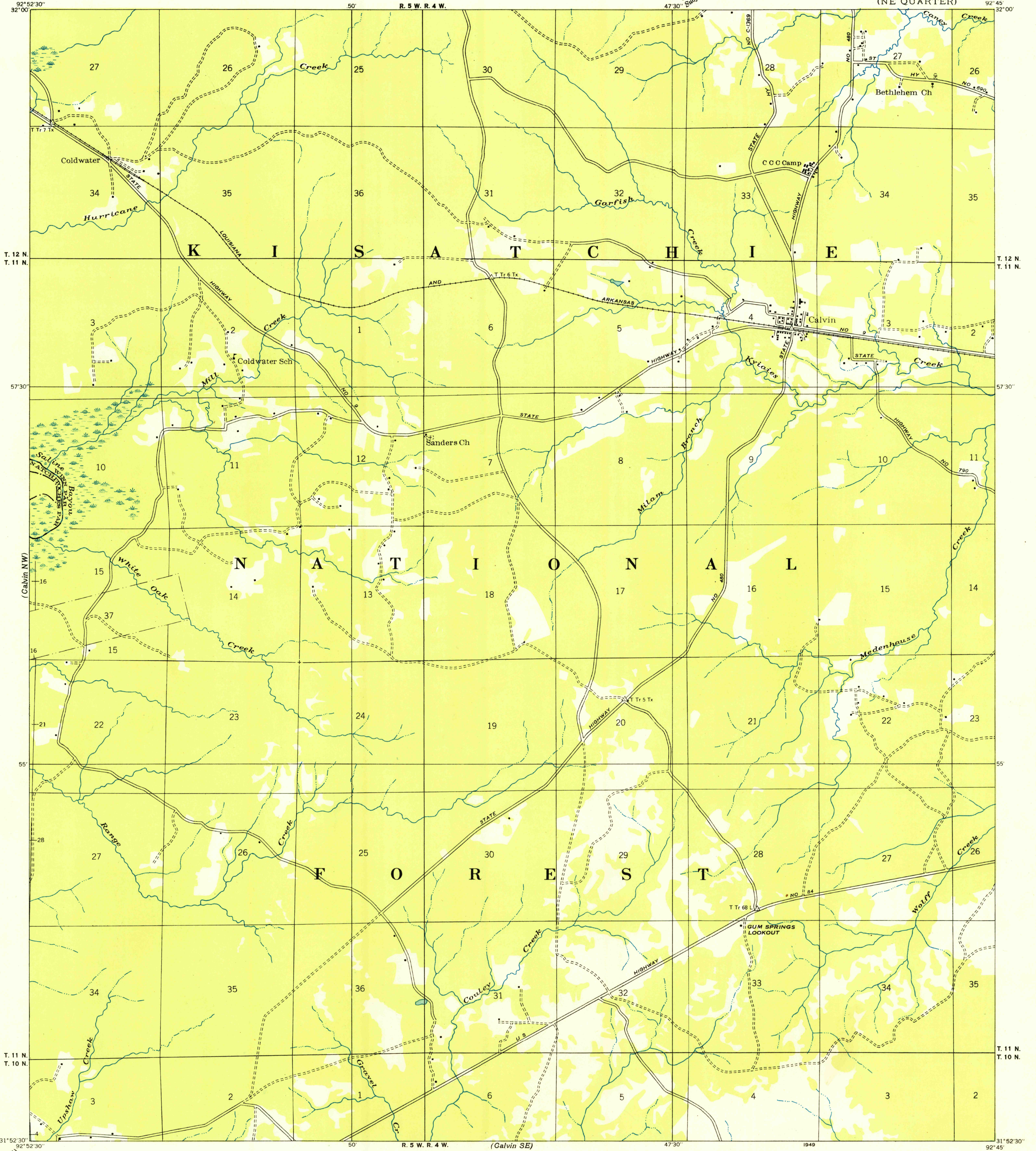


U. S. G. S.
FILE COPY
Inspection and Editing.

UNITED STATES
DEPARTMENT OF THE INTERIOR
GEOLOGICAL SURVEY

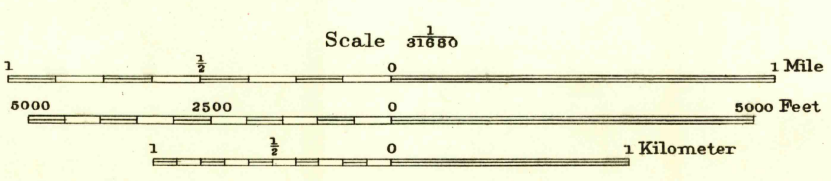
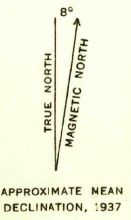
STATE OF LOUISIANA
BOARD OF STATE ENGINEERS

LOUISIANA
CALVIN QUADRANGLE
(NE QUARTER)



Uncredited advance sheet
Subject to correction

Glenn S. Smith, Division Engineer
Compiled by Geological Survey from aerial photographs
Field examination in 1937



USGS
Historical File
Topographic Division

Polyconic projection. 1927 North American datum
Land lines added from General Land Office
records adjusted to natural features and control

U. S. G. S.
FILE COPY
Inspection and Editing.

CALVIN, LA.
(N. E.)

OCT 14 1949 1065