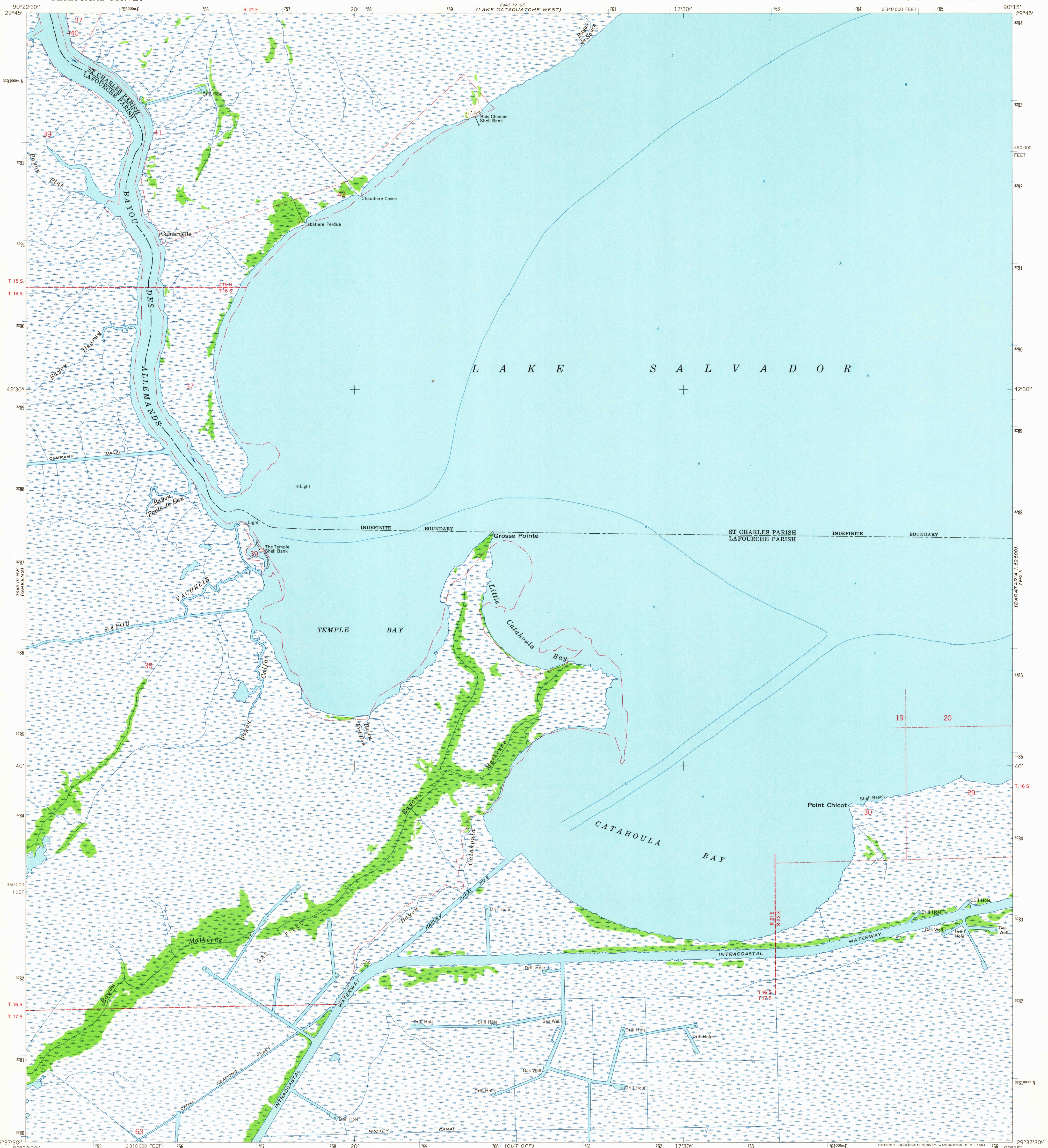


7943 III NE (ALLEMANS)

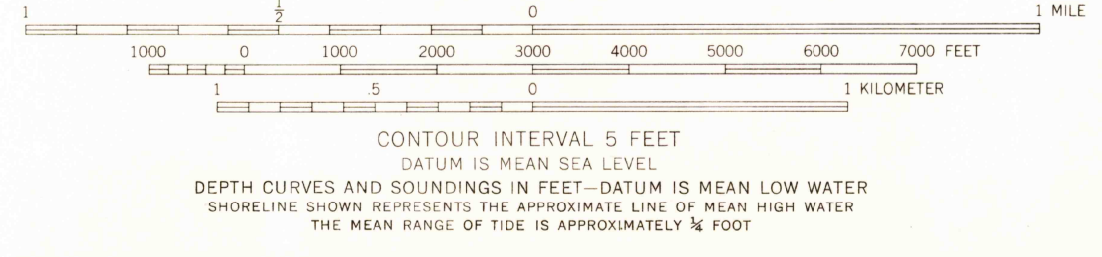
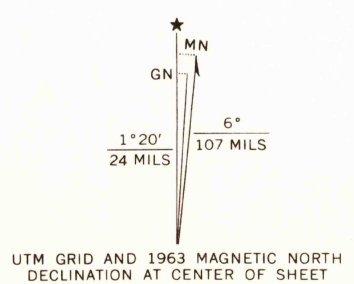
7943 I SW (LAKE CATAGUATCHE EAST)

UNITED STATES  
DEPARTMENT OF THE INTERIOR  
GEOLOGICAL SURVEY


CATAHOULA BAY QUADRANGLE  
LOUISIANA  
7.5 MINUTE SERIES (TOPOGRAPHIC)  
NE/4 CUT OFF 15' QUADRANGLE



Mapped, edited, and published by the Geological Survey  
in cooperation with State of Louisiana Department of Public Works  
Control by USGS and USC&GS  
Planimetry by photogrammetric methods from aerial photographs  
taken 1962. Topography by planetable surveys 1963  
Selected hydrographic data compiled from USC&GS Charts  
879 (1962) and 1050 (1962). This information is not  
intended for navigational purposes  
Polyconic projection. 1927 North American datum  
10,000-foot grid based on Louisiana coordinate system, south zone  
1000-meter Universal Transverse Mercator grid ticks,  
zone 15, shown in blue  
Where omitted, land lines have not been established



THIS MAP COMPLIES WITH NATIONAL MAP ACCURACY STANDARDS  
FOR SALE BY U.S. GEOLOGICAL SURVEY, DENVER 25, COLORADO OR WASHINGTON 25, D.C.  
AND BY THE STATE OF LOUISIANA, DEPARTMENT OF PUBLIC WORKS, BATON ROUGE 4, LOUISIANA  
A FOLDER DESCRIBING TOPOGRAPHIC MAPS AND SYMBOLS IS AVAILABLE ON REQUEST



ROAD CLASSIFICATION  
No roads or trails in this area

CATAHOULA BAY, LA.  
NE/4 CUT OFF 15' QUADRANGLE  
N2937.5—W9015/7.5

1963  
AMS 7943 III NE—SERIES V885

2170  
APR 7 1964