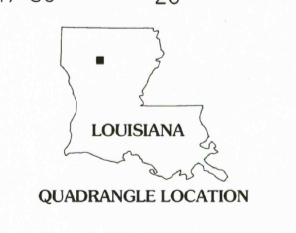
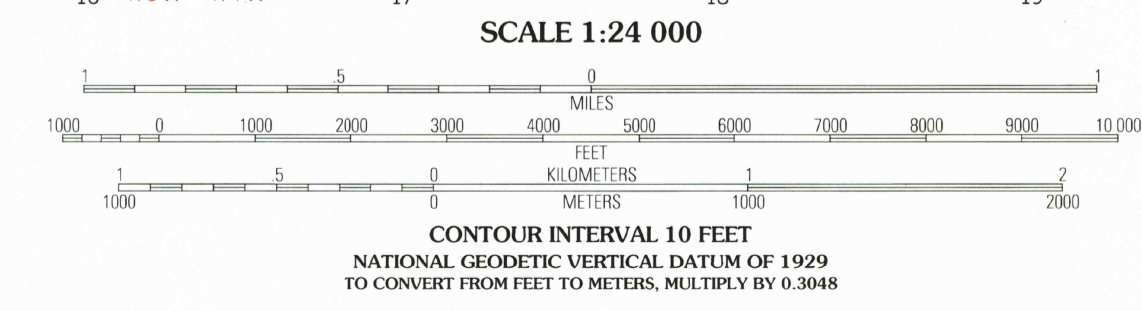
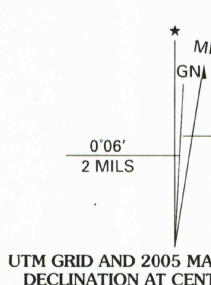


Produced by the United States Geological Survey 1986
Revision by USDA Forest Service 2003
Topography compiled 1981. Planimetry derived from imagery taken 1998 and other sources. Public Land Survey System and survey control current as of 2003. Boundaries current as of 2003.
North American Datum of 1927 (NAD 27). Projection and 10 000-foot ticks: Louisiana coordinate system, north zone (Lambert conformal conic). Blue 1 000-meter Universal Transverse Mercator ticks, zone 15.
North American Datum of 1983 (NAD 83) is shown by dashed corner ticks. The values of the shift between NAD 27 and NAD 83 for 7.5-minute intersections are obtainable from National Geographic Survey NADCON software.
Non-National Forest System lands within the National Forest
Inholdings may exist in other National or State reservations
This map is not a legal land line or ownership document. Public lands are subject to change and leasing, and may have access restrictions; check with local offices. Obtain permission before entering private lands.



1	2	3	1 Bienville
			2 Mossy Olive
			3 Jonesboro North
4		5	4 Salline
			5 Jonesboro South
			6 Goldonna
			7 Iron Branch
6	7	8	8 Dodson

HIGHWAYS AND ROADS

Interstate.....		Primary highway.....	
U. S.		Secondary highway.....	
State.....		Light-duty road.....	
County.....		Composition: Unspecified.....	
National Forest, suitable for passenger cars.....		Paved.....	
National Forest, suitable for high clearance vehicles.....		Gravel.....	
National Forest Trail.....		Dirt.....	
		Unimproved; 4 wheel drive.....	
		Trail.....	
		Gate; Barrier.....	

DANVILLE, LA
2003
32092-B7-TF-024
NGA 7448 III NE-SERIES V885

ISBN 1-411-30746-1
9 781411 307468

3 1818 00508757 0