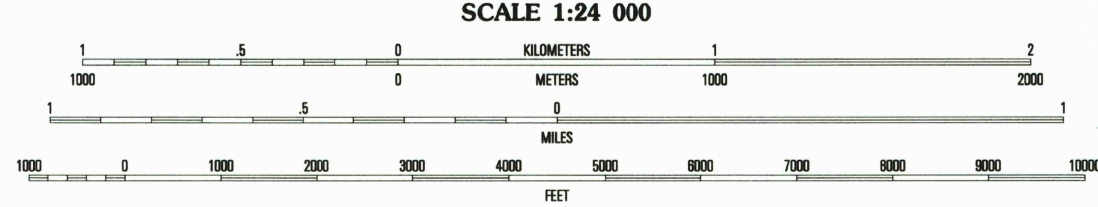
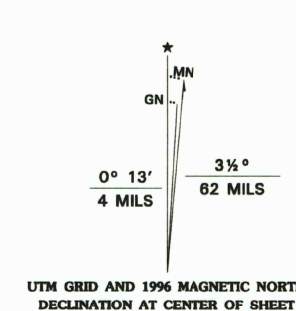


Produced by the United States Geological Survey in cooperation with State of Louisiana agencies. Planimetry by photogrammetric methods from imagery dated 1953-54. Topography by planimetric surveys 1955-56. Revised from imagery dated 1994. PLSS and survey control current as of 1955-56. Map edited 1996. Contours not revised.

North American Datum of 1983 (NAD 83). Projection and blue 1000-foot ticks: Louisiana Coordinate System of 1983 (south zone) 10 000-foot ticks: Louisiana Coordinate System of 1983 (south zone) North American Datum of 1927 (NAD 27) is shown by dashed corner ticks. The values of the shift between NAD 83 and NAD 27 for 7.5-minute intersections are obtainable from National Geodetic Survey NADCON software.

There may be private inholdings within the boundaries of the National or State reservations shown on this map.



CONTOUR INTERVAL 5 FEET  
NATIONAL GEODETIC VERTICAL DATUM OF 1929

THIS MAP COMPLIES WITH NATIONAL MAP ACCURACY STANDARDS  
FOR SALE BY U.S. GEOLOGICAL SURVEY, DENVER, COLORADO 80225, OR RESTON, VIRGINIA 22092  
AND LOUISIANA DEPARTMENT OF TRANSPORTATION AND DEVELOPMENT, BATON ROUGE, LOUISIANA 70804  
A FOLDER DESCRIBING TOPOGRAPHIC MAPS AND SYMBOLS IS AVAILABLE ON REQUEST



QUADRANGLE LOCATION

1	2	3	1 Field
2	3	4	2 Oretta
3	4	5	3 Kerman
4	5	6	4 Clark Hollow
5	6	7	5 Gordon
6	7	8	6 Lunata
7	8		7 Brimstone
8			8 Bahler


ADJOINING 7.5' QUADRANGLE NAMES

ROAD CLASSIFICATION

Primary highway  
Secondary highway  
hard surface  
Unimproved road

Light-duty road, hard or improved surface  
Improved surface  
Unimproved road

Interstate Route  
U.S. Route  
State Route



DE QUINCY, LA  
30093-D4-TF-024  
1994

DMA 7344 11 NW-SERIES V885

