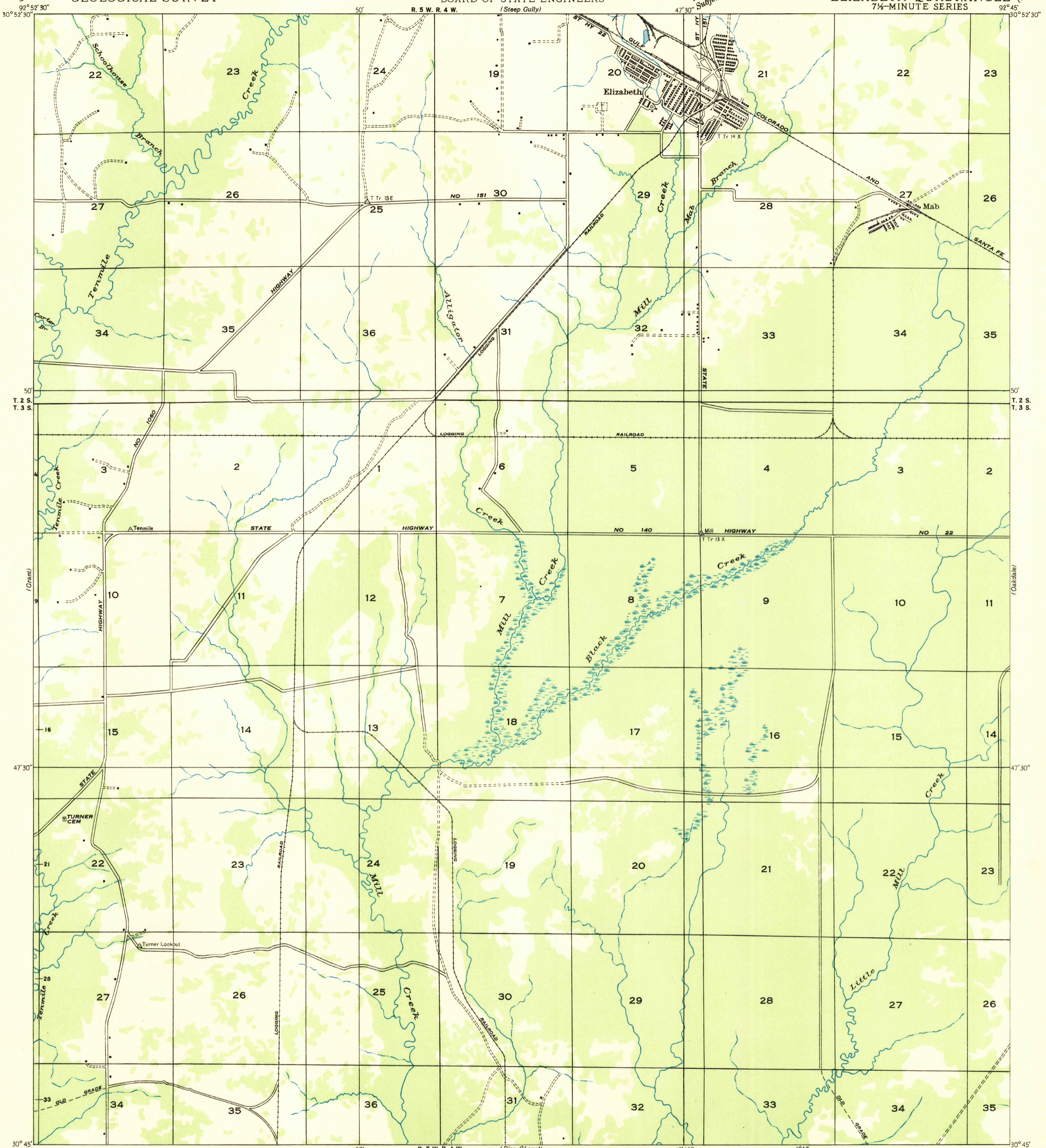


U. S. G. S.
FILE COPY
Topographic and Edition.

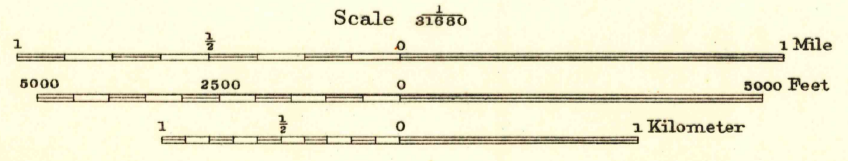
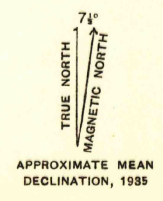
UNITED STATES
DEPARTMENT OF THE INTERIOR
GEOLOGICAL SURVEY

STATE OF LOUISIANA
BOARD OF STATE ENGINEERS

LOUISIANA
(ALLEN PARISH)
ELIZABETH QUADRANGLE
7 1/2-MINUTE SERIES



Glenn S. Smith, Division Engineer
Compiled by Geological Survey from aerial photographs
Field examination in 1935



USGS
Historical File
Topographic Division

U. S. G. S.
FILE COPY
Topographic and Edition.

Polygonic projection. 1927 North American datum
Land lines added from General Land Office
records adjusted to natural features and control

ELIZABETH, LA.

N 3045-W 9245/7.5

FEB 19 1947