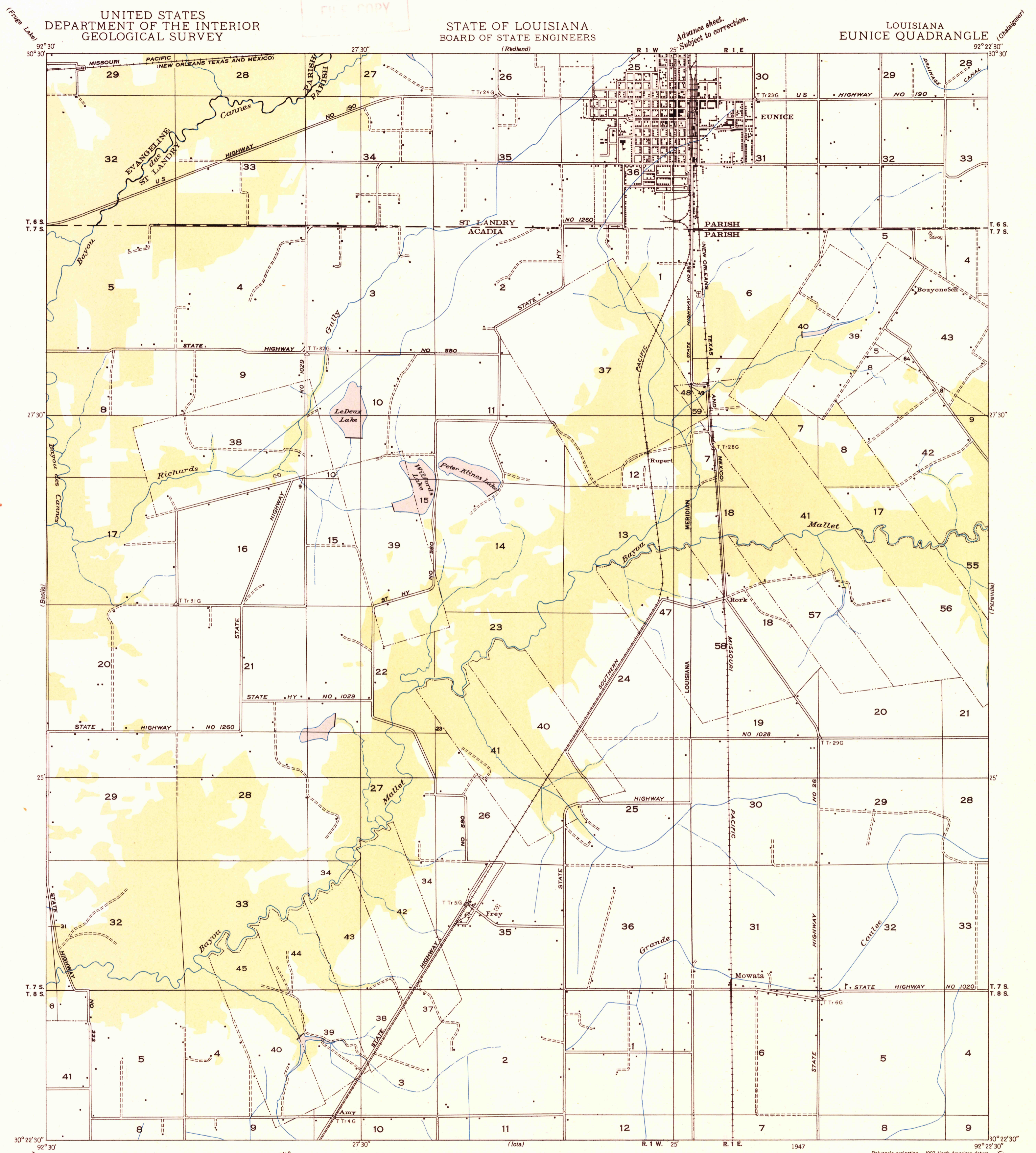


U.S.G.S. FILE COPY


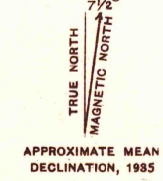
UNITED STATES DEPARTMENT OF THE INTERIOR GEOLOGICAL SURVEY

STATE OF LOUISIANA BOARD OF STATE ENGINEERS

LOUISIANA EUNICE QUADRANGLE



Glenn S. Smith, Division Engineer
Compiled by Geological Survey from aerial photographs
Field examination in 1935



USGS Historical File Topographic Division

U.S.G.S. FILE COPY

Polycoric projection. 1927 North American datum
Land lines added from General Land Office records adjusted to natural features and control

EUNICE, LA.
N 3022.5-W 9222.5/7.5

FEB 6 1947

120