

U.S.G.S.
FILE COPY
Inspection and Editing.

Advance sheet
Subject to correction

(7 1/2' Rigoles)

(Grand Island Pass)

89° 37' 30" 35' 32' 30" 89° 30' 30' 07' 30"

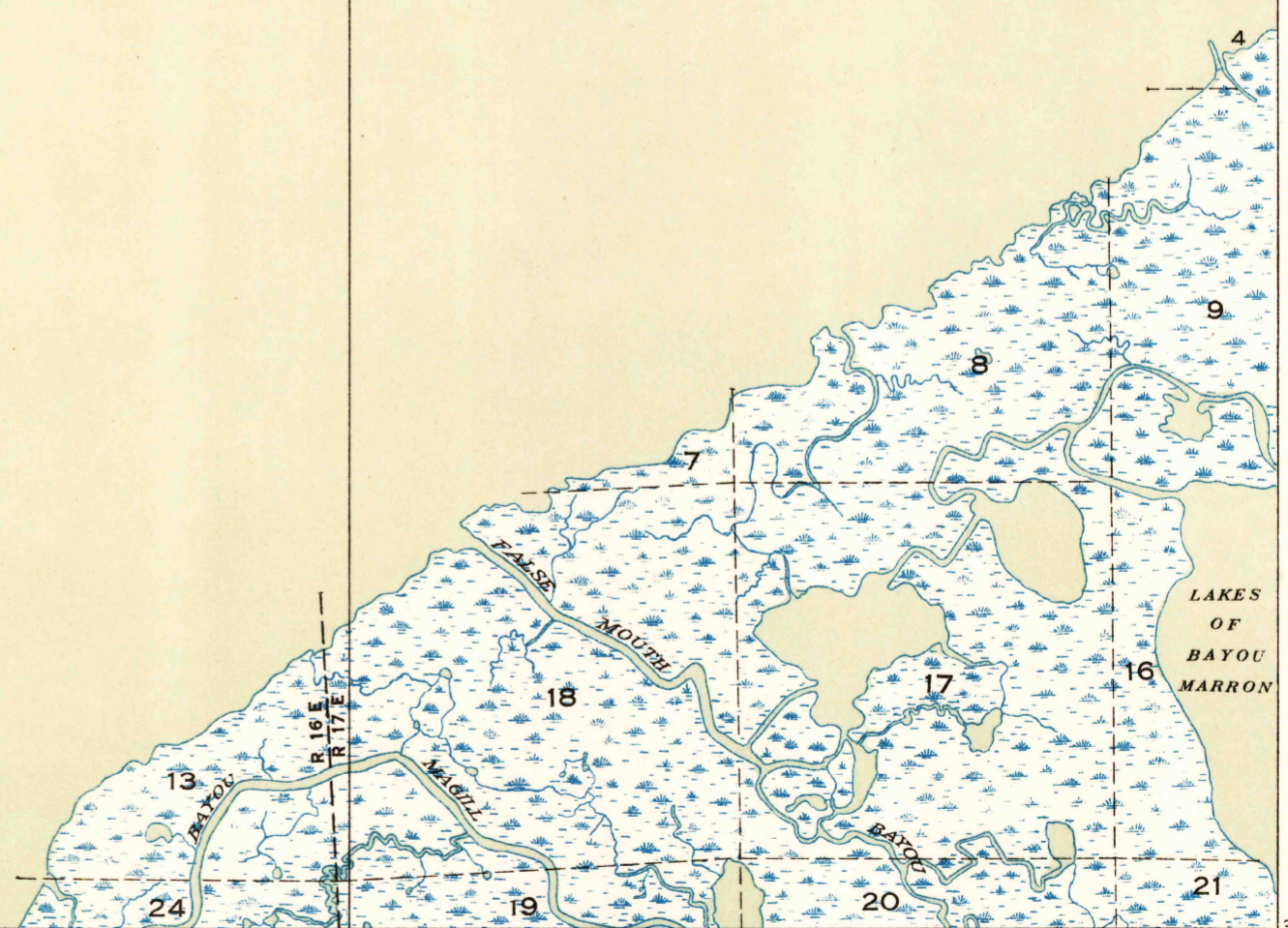
L A K E B O R G N E

(Alligator Point)


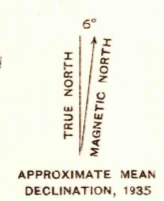
28
33
(Malheureux Point)

T. 11 S.
T. 12 S.

30° 00' 89° 37' 30" 35' 32' 30" 89° 30' 30' 00' 00'



(Shell Beach 62'500)
Glenn S. Smith, Division engineer
Compiled by U. S. Geological Survey and U. S. Coast and
Geodetic Survey from aerial photographs taken by Air Corps, U. S. Army
Control by U. S. Coast and Geodetic Survey
Field examination by U. S. Geological Survey in 1935



USCS
Historical File
Topographic Division

- Polyconic projection, 1927 North American datum
- Land lines added from General Land Office records adjusted to natural features and control
- Township lines, adjustment indefinite
- Section lines, adjustment indefinite
- Grant lines
- Grant lines, adjustment indefinite
- Ditches
- Shallow ditches

U.S.G.S.
FILE COPY
Inspection and Editing.

FALSE MOUTH BAYOU, LA.

N 3000-W 8930/7.5

JAN 3 1950 1080