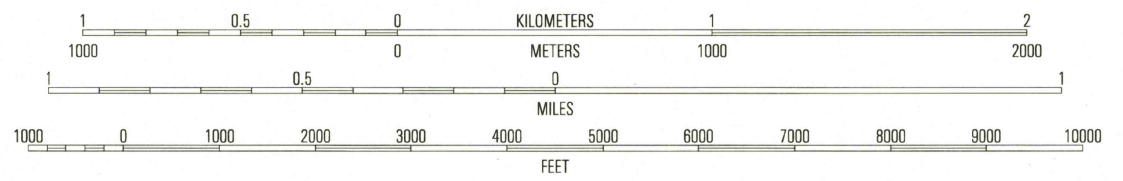
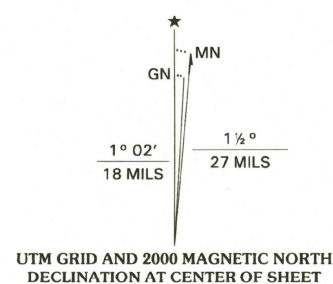
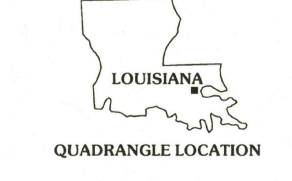


Produced by the United States Geological Survey
Topography compiled 1989. Planimetry derived from imagery taken 1998 and other sources. Public Land Survey System and survey control current as of 1990. Boundaries current as of 2001. North American Datum of 1983 (NAD 83). Projection and 1000-meter grid: Universal Transverse Mercator, zone 15. 10 000-foot ticks: Louisiana Coordinate System of 1983 (Leouth zone). North American Datum of 1927 (NAD 27) is shown by dashed corner ticks. The values of the shift between NAD 83 and NAD 27 for 7.5-minute intersections are obtainable from National Geodetic Survey NADCON software. Landmark buildings verified 1990.



CONTOUR INTERVAL 5 FEET
NATIONAL GEODETIC VERTICAL DATUM OF 1929
TO CONVERT FROM FEET TO METERS, MULTIPLY BY 0.3048

THIS MAP COMPLIES WITH NATIONAL MAP ACCURACY STANDARDS
FOR SALE BY U.S. GEOLOGICAL SURVEY, P.O. BOX 25286, DENVER, COLORADO 80225
AND LOUISIANA DEPARTMENT OF TRANSPORTATION AND DEVELOPMENT, BATON ROUGE, LOUISIANA 70804
A FOLDER DESCRIBING TOPOGRAPHIC MAPS AND SYMBOLS IS AVAILABLE ON REQUEST



ROAD CLASSIFICATION

| | |
|-----------------------------------|---|
| Primary highway hard surface | Light-duty road, hard or improved surface |
| Secondary highway hard surface | Unimproved road |
| Interstate Route | U.S. Route |
| | State Route |

| | | | |
|---|---|---|---------------------|
| 1 | 2 | 3 | 1 St. Gabriel |
| 4 | 5 | 6 | 2 Prairieville |
| 7 | 8 | 9 | 3 French Settlement |
| | | | 4 Carville |
| | | | 5 Sorrento |
| | | | 6 Belle Rose |
| | | | 7 Donaldsonville |
| | | | 8 Convent |

ADJOINING 7.5' QUADRANGLES
LA 167A

RECEIVED
FEB 01 2002
HISTORICAL MAP ARCHIVES

GONZALES, LA
1998

NIMA 7844 III NW-SERIES V885

