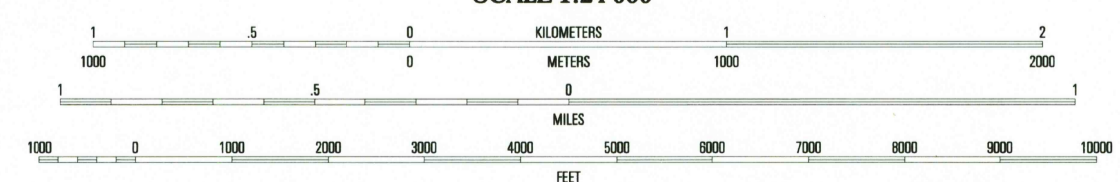
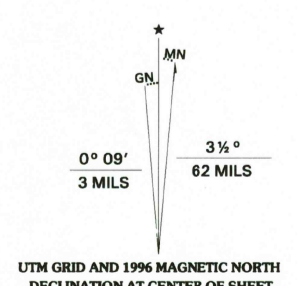


Produced by the United States Geological Survey  
in cooperation with State of Louisiana agencies  
Planimetry by photogrammetric methods from imagery dated 1953-54  
Topography by plane-table surveys 1956. Revised from imagery  
dated 1994. PLSS and survey control current as of 1956  
Map edited 1996. Contours not revised  
North American Datum of 1983 (NAD 83). Projection and  
blue 100-meter ticks: Universal Transverse Mercator, zone 15  
10 000-foot ticks: Louisiana Coordinate System of 1983 (south zone)  
North American Datum of 1927 (NAD 27) is shown by dashed  
corner ticks. The values of the shift between NAD 83 and NAD 27  
for 7.5-minute intersections are obtainable from National Geodetic  
Survey NADCON software



SCALE 1:24 000  
CONTOUR INTERVAL 5 FEET  
NATIONAL GEODETIC VERTICAL DATUM OF 1929



QUADRANGLE LOCATION


ROAD CLASSIFICATION

Primary highway	Light-duty road, hard or
hard surface	improved surface
Secondary highway	Secondary highway
hard surface	Unimproved road

Interstate Route    U.S. Route    State Route

1	2	3	1 Oretta
4	5	6	2 Kernan
7	8	7	3 Longville
		8	4 De Quincy
			5 Cayton
			6 Brimstone
			7 Buhler
			8 Moss Bluff

ADJOINING 7.5' QUADRANGLE NAMES



GORDON, LA  
30093-D3-TF-024  
1994  
DMA 7344 IV NE-SERIES V885

