




Produced by the United States Geological Survey  
Planimetry by photogrammetric methods from imagery dated 1954  
Topography by plane-table surveys 1955 and 1957-59. Revised from imagery  
dated 1989 and other sources. Field checked 1995.  
North American Datum of 1927 (NAD 27). Projection and  
blue 1000-meter ticks: Universal Transverse Mercator, zone 16  
10 000-foot ticks: Louisiana coordinate system, south zone and  
Mississippi coordinate system, east zone  
North American Datum of 1983 (NAD 83) is shown by dashed  
corner ticks. The values of the shift between NAD 27 and NAD 83  
for 7.5-minute intersections are obtainable from National Geographic  
Survey NADCON software  
There may be private landholdings within the boundaries of  
the National or State reservations shown on this map.  
This map covers an active subsidence area. Evaluate relief and  
elevation information based on recent sources.



QUADRANGLE LOCATION

1	2	3	1 Hickory
2	3	4	2 Nicholson
3	4	5	3 Dead Tiger Creek
4	5	6	4 Slidell
5	6	7	5 Logtown
6	7	8	6 North Shore
			7 Rigole
			8 English Lookout



HAASWOOD, LA-MS  
30089-C6-TF-024

1993

DMA 8044 1 SW - SERIES V885

THIS MAP COMPLIES WITH NATIONAL MAP ACCURACY STANDARDS  
FOR SALE BY U.S. GEOLOGICAL SURVEY, DENVER, COLORADO 80225, OR RESTON, VIRGINIA 22092  
AND LOUISIANA DEPARTMENT OF TRANSPORTATION AND DEVELOPMENT, BATON ROUGE, LOUISIANA 70804  
A FOLDER DESCRIBING TOPOGRAPHIC MAPS AND SYMBOLS IS AVAILABLE ON REQUEST

