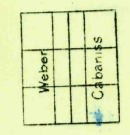
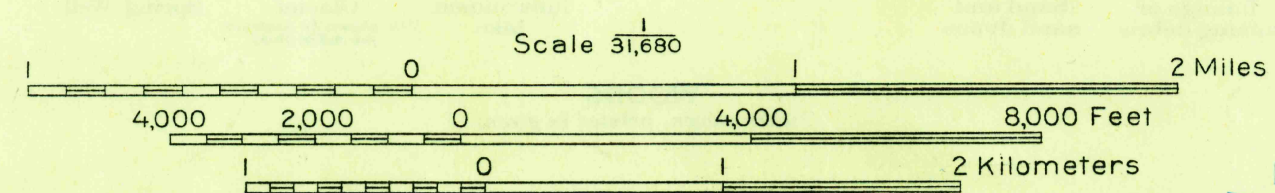
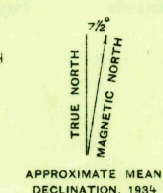


Topography by DR. Cabaniss and D.W. Weber
Culture and drainage in part compiled from aerial photographs
taken by Air Corps, U. S. Army
Control by U. S. Geological Survey and U. S. Coast and Geodetic Survey
Surveyed in 1934



PRELIMINARY EDITION PRINTED BY THE U. S. G. S.
Polyconic projection. 1927 North American datum
Land lines added from General Land Office
records adjusted to natural features and control

Township lines
Township lines, adjustment indefinite
Section lines
Section lines, adjustment indefinite
Grant lines
Grant lines, adjustment indefinite
Ditches
Shallow ditches

USGS
Historical File
Topographic Division

U. S. G. S.
FILE COPY

HACKBERRY, LA.
Edition of 1935

(Holly Beach)

(Grand Bayou)