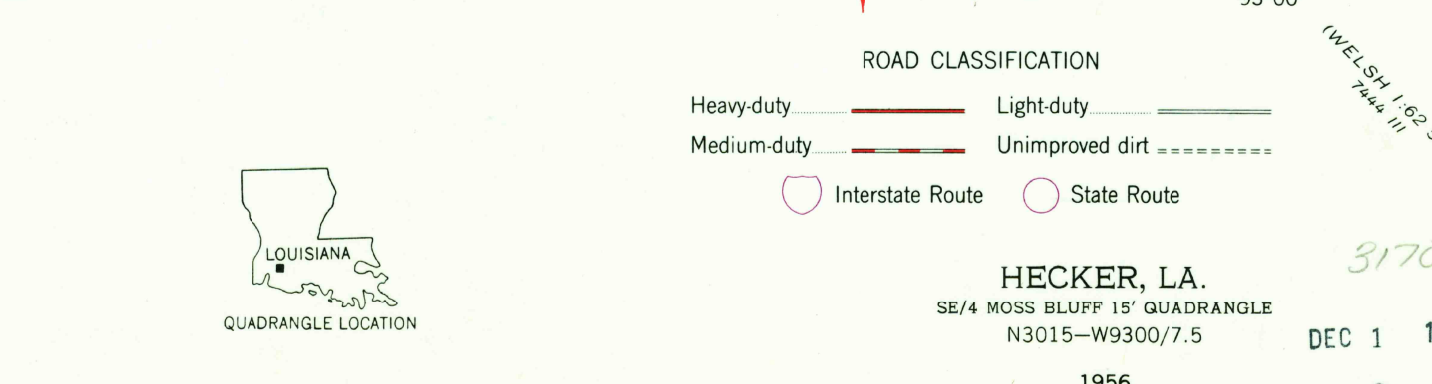
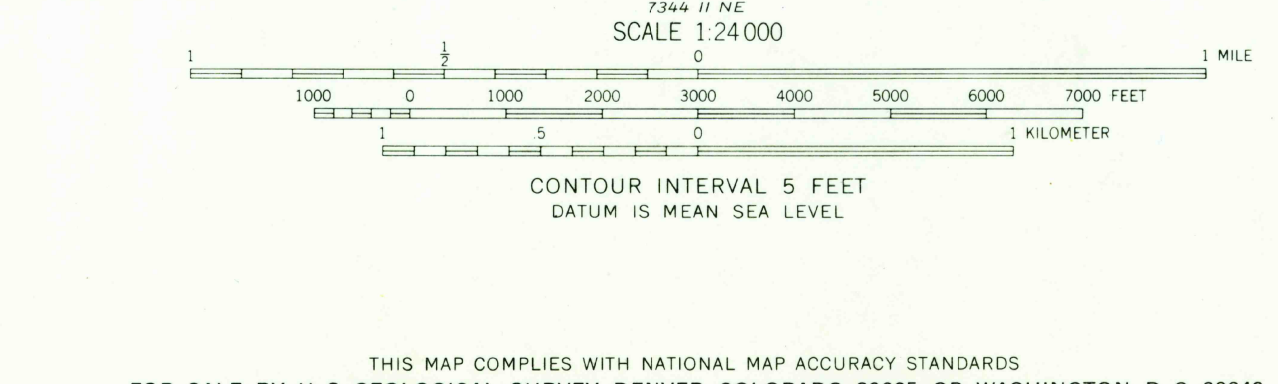
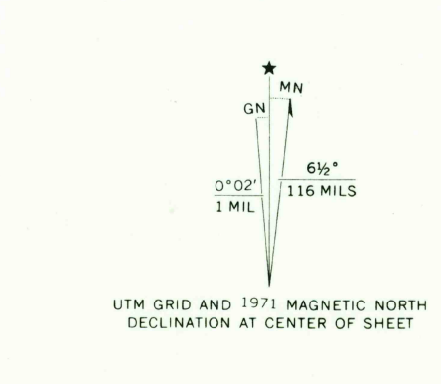


Mapped, edited, and published by the Geological Survey
 Control by USGS, USC&GS, and Louisiana Geodetic Survey
 Culture and drainage in part compiled from aerial photographs
 taken 1953-1954. Topography by planetable surveys 1955-1956
 Polyconic projection. 1927 North American datum
 10,000-foot grid based on Louisiana coordinate system, south zone
 1000-meter Universal Transverse Mercator grid ticks,
 zone 15, shown in blue
 Revisions shown in purple compiled in cooperation with
 Louisiana Department of Public Works from aerial photographs
 taken 1971. This information not field checked



THIS MAP COMPLIES WITH NATIONAL MAP ACCURACY STANDARDS
 FOR SALE BY U. S. GEOLOGICAL SURVEY, DENVER, COLORADO 80225, OR WASHINGTON, D. C. 20542
 AND BY THE STATE OF LOUISIANA, DEPARTMENT OF PUBLIC WORKS, BATON ROUGE, LOUISIANA 70804
 A FOLDER DESCRIBING TOPOGRAPHIC MAPS AND SYMBOLS IS AVAILABLE ON REQUEST

HECKER, LA.
 SE/4 MOSS BLUFF 15' QUADRANGLE
 N3015-W9300/7.5
 1956
 PHOTOREVISED 1971
 AMS 7344 I SE-SERIES V885

DEC 1 1971