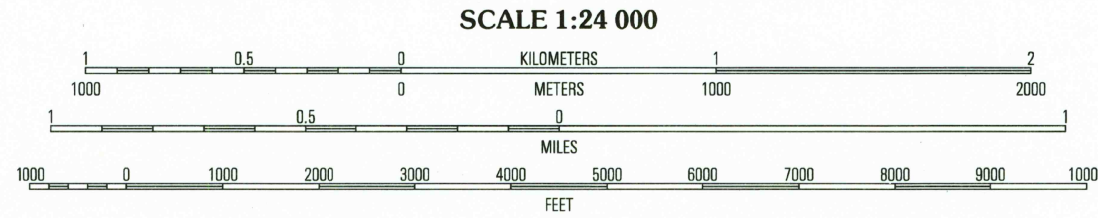
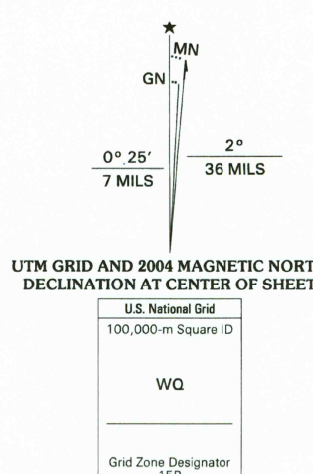




Produced by the United States Geological Survey Topography compiled 1972. Planimetry derived from imagery taken 1998 and other sources. Public Land Survey System and survey control current as of 1972. Boundaries current as of 2004 North American Datum of 1983 (NAD 83). Projection and 1 000-meter grid: Universal Transverse Mercator, zone 15R 10 000-foot ticks: Louisiana Coordinate System of 1983 (north) zone North American Datum of 1927 (NAD 27) is shown by dashed corner ticks. The values of the shift between NAD 83 and NAD 27 for 7.5-minute intersections are obtainable from National Geodetic Survey NADCON software. There may be private inholdings within the boundaries of the National or State reservations shown on this map. Houses of worship, schools, and other labeled buildings verified 1972.



CONTOUR INTERVAL 5 FEET NATIONAL GEODETIC VERTICAL DATUM OF 1929 TO CONVERT FROM FEET TO METERS, MULTIPLY BY 0.3048

THIS MAP COMPLIES WITH NATIONAL MAP ACCURACY STANDARDS FOR SALE BY U.S. GEOLOGICAL SURVEY, P.O. BOX 25286, DENVER, COLORADO 80225 AND LOUISIANA DEPARTMENT OF TRANSPORTATION AND DEVELOPMENT, BATON ROUGE, LOUISIANA 70804 A FOLDER DESCRIBING TOPOGRAPHIC MAPS AND SYMBOLS IS AVAILABLE ON REQUEST

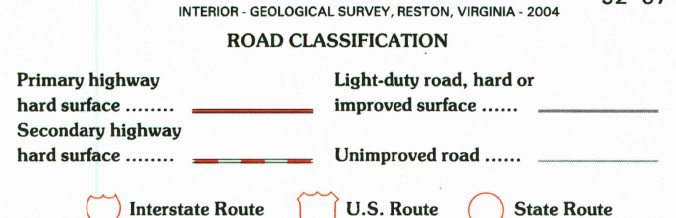


Table with 3 columns and 8 rows listing adjacent quadrangles: 1 Fishville, 2 Nibo, 3 Bird Island Point, 4 Green Gables, 5 Buckeye NE, 6 Libone, 7 Buckeye, 8 Powell Point.

HOLLOWAY, LA 1998

MAY 0 2 2005 NIMA 7546 1 NW-SERIES V885

USGS Library Reston, VA. Topo Archive

