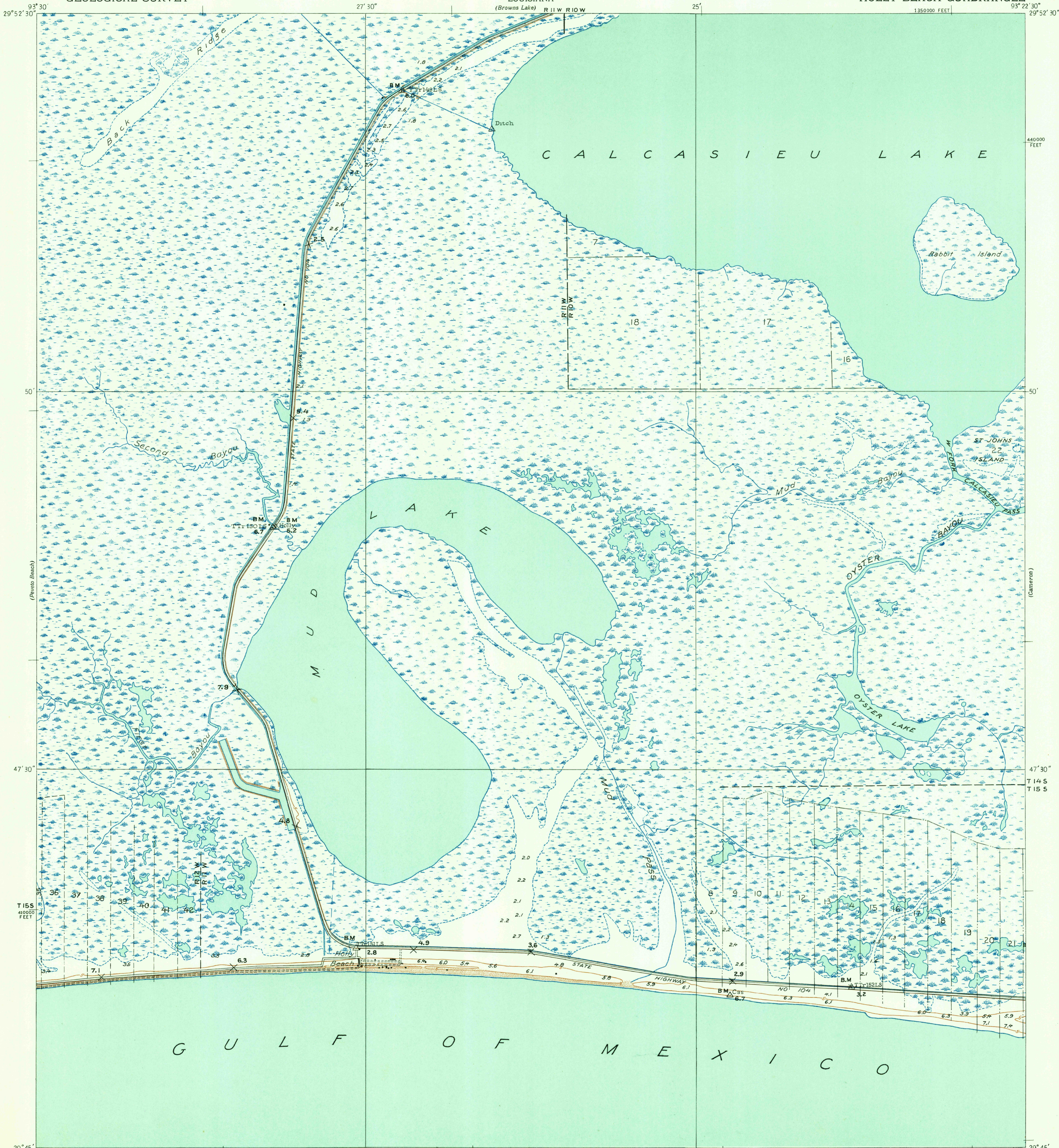
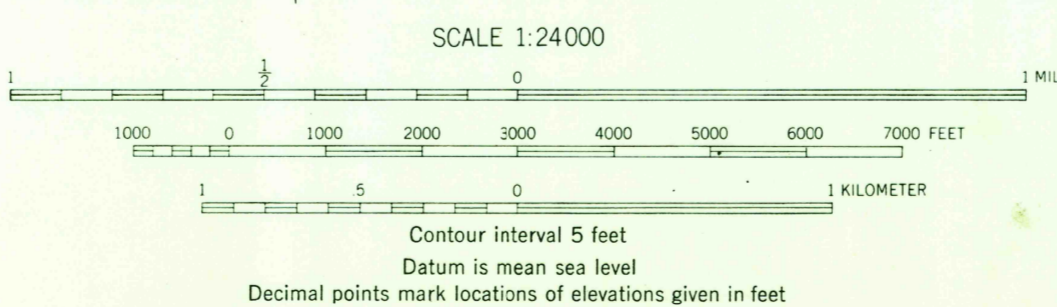
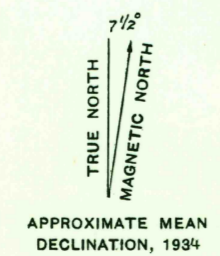


(Five Lakes)

(Hickberry)



Topography by R.H. Reineck
Culture and drainage in part compiled from aerial photographs
taken by Air Corps, U. S. Army
Control by U. S. Geological Survey and U. S. Coast and Geodetic Survey
Surveyed in 1934
10,000-foot grid based on Louisiana coordinate system,
south zone



U.S.G.S.
Historical File
Topographic Division

- Township lines
- Township lines, adjustment indefinite
- Section lines
- Section lines, adjustment indefinite
- Grant lines
- Grant lines, adjustment indefinite
- Ditches
- Shallow ditches

U.S.G.S.
FILE COPY
TOPOGRAPHIC DIVISION

FOR SALE BY U. S. GEOLOGICAL SURVEY, FEDERAL CENTER, DENVER, COLORADO OR WASHINGTON 25, D. C.
AND BY THE STATE OF LOUISIANA, DEPARTMENT OF PUBLIC WORKS, BATON ROUGE 4, LOUISIANA
A FOLDER DESCRIBING TOPOGRAPHIC MAPS AND SYMBOLS IS AVAILABLE ON REQUEST

HOLLY BEACH, LA.
N 2945—W 9322.5/7.5

1934
SEP 2 1955

1560