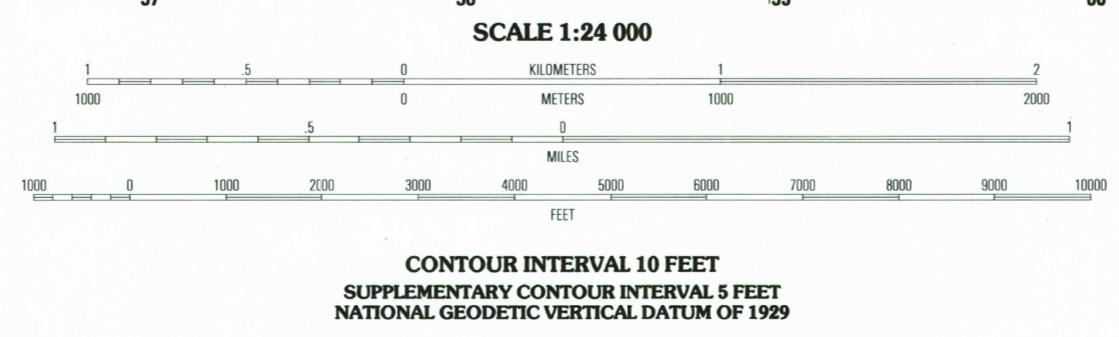
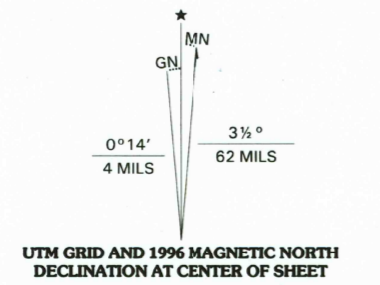

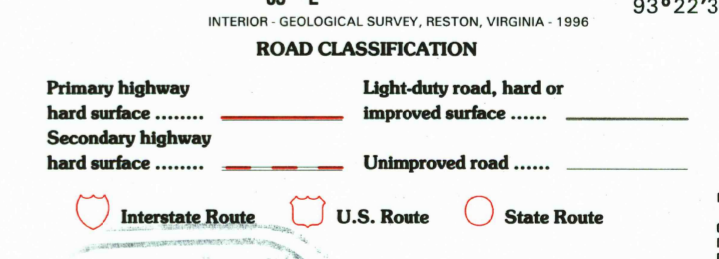


Produced by the United States Geological Survey in cooperation with State of Louisiana agencies  
 Compiled by photogrammetric methods from imagery dated 1953  
 Field checked 1954. Revised from imagery dated 1994  
 PLS and survey control current as of 1954. Map edited 1996  
 Contours not revised. Contours that conflict with revised planimetry are dashed  
 North American Datum of 1983 (NAD 83). Projection and 1 000-meter grid: Universal Transverse Mercator, zone 15  
 10 000-foot ticks: Louisiana Coordinate System of 1983 (north zone)  
 North American Datum of 1927 (NAD 27) is shown by dashed corner ticks. The values of the shift between NAD 83 and NAD 27 for 7.5-minute intersections are obtainable from National Geodetic Survey NADCON software



1	2	3	1 Negret
2	3	4	2 Florin
3	4	5	3 Pineson
4	5	6	4 Toro
5	6	7	5 Dowlin Creek
6	7	8	6 Haddox
			7 Little Sandy Creek
			8 Leesville



HORNBECK, LA  
 31093-C4-TF-024  
 1994

FOR SALE BY U.S. GEOLOGICAL SURVEY, DENVER, COLORADO 80225, OR RESTON, VIRGINIA 22092  
 AND LOUISIANA DEPARTMENT OF TRANSPORTATION AND DEVELOPMENT, BATON ROUGE, LOUISIANA 70804  
 A FOLDER DESCRIBING TOPOGRAPHIC MAPS AND SYMBOLS IS AVAILABLE ON REQUEST

DMA 7346 IV SW-SERIES V885

